CENTRAL MAPPING AUTHORITY

Department of Lands

Trigonometrical Survey of N.S.W.

RECONNAISSANCE and MAINTENANCE REPORT

7-4-98

STATION BENNETT 861

Co: Mitchell	Ph: Leitch
Map Sheet: Wagga Wagga	No: 8327
Inspected by: A. Patterson A.T.S.	Date: 10.11.76
Authority Central Mapping Authority	Field Book:

This Trig. Station has been:-

Note: Cross out word or words which do not apply

1. ~~Completely cleared to permit 360° vision to surrounding Trigs.~~
2. Cleared by lanes bearing Needs some clearing from Trig. Mast
3. Trig. Mast & Vanes ~~have been painted white & black respectively~~. unpainted
4. The Trig. was ~~unpiled~~/not unpiled, dimensions now being: ~~[illegible]~~ ~~found~~/not found

   Description of mark Not unpiled should be explicit, e.g. Steel plug, Brass plug, Bolt, G.I. Pipe

   Height of mark ..... m above/below rock/concrete ..... m above/below G.L.

   Height of Top Vanes to Top Mark ..... m. Diameter of Vanes (vertical) 0.76 m.

   Height of Cairn 1·1 m. Diameter of Cairn 1·8 m.

   Length of Mast 3·7 m. (approximate if not unpiled)
5. A ..... set in conc/rock has been placed ..... m. bearing ..... °M from Trig. Mast
6. A ..... set in conc/soil has been placed ..... m. bearing ..... °M from Trig. Mast
7. A ..... set in conc/soil has been placed ..... m. bearing ..... °M from Trig. Mast
8. A ..... set in conc/rock has been placed ..... m. bearing ..... °M from Trig. Mast
9. Connection ..... to ..... : ..... m. bearing ..... °M
10. Connection ..... to ..... : ..... m. bearing ..... °M
11. Connection ..... to ..... : ..... m. bearing ..... °M
12. Connection ..... to ..... : ..... m. bearing ..... °M
13. Diff. Ht. ..... is ..... m. above/below .....
14. Diff. Ht. ..... is ..... m. above/below .....
15. Diff. Ht. ..... is ..... m. above/below .....
16. Diff. Ht. ..... is ..... m. above/below .....

Beacon Diagram — Not to Scale



Date	Record of Station

Prepared by: A. Patterson Checked: Noted on U.T.M. Card Checked

TS861 | Print Date: 31/05/2022 15:11 | No Of Pages: 2 | Property of DFSI – Spatial Services

STATION BENNETT · 861

Station Diagram

Not to Scale

North

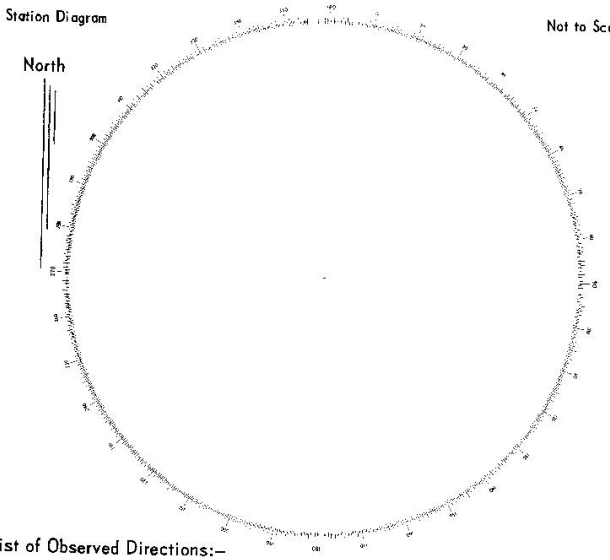

List of Observed Directions:–

Standpoint:

Station	Direction	Station	Direction

Standpoint:

Station	Direction	Station	Direction

Owners Name: J.H. Kendall

Address: "Miarb" via The Rock

Current Occupant: .....

Address: .....

Access 10-11-76

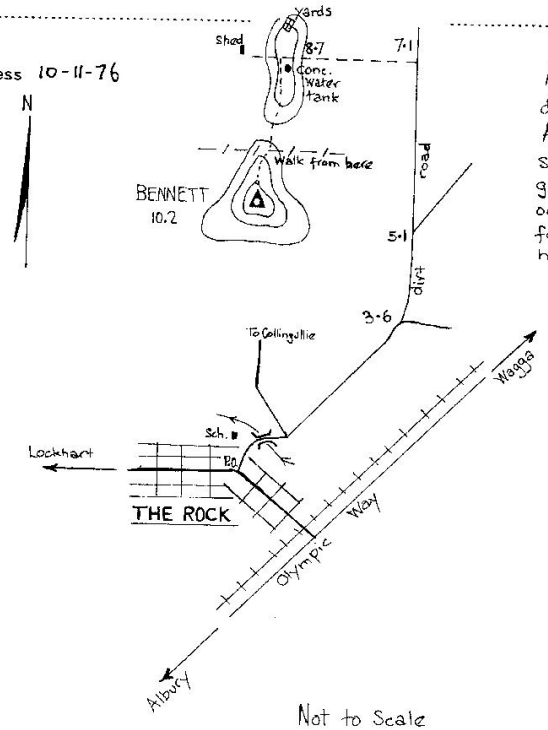

Not to Scale

Access: From The Rock P.O. set 0.0 km drive past school, over bridge, straight ahead. At 3·6 take dirt track to left, continue straight ahead. At 7·1 turn left through gate, up hill towards concrete tank on top of hill. At tank turn left follow ridge to fence. Walk from here (5 mins)

TS861 | Print Date: 31/05/2022 15:11 | No Of Pages: 2 | Property of DFSI – Spatial Services