


\* EXISTING \*



PM  
SSM BELAR  
M<sub>s</sub>M TS 819

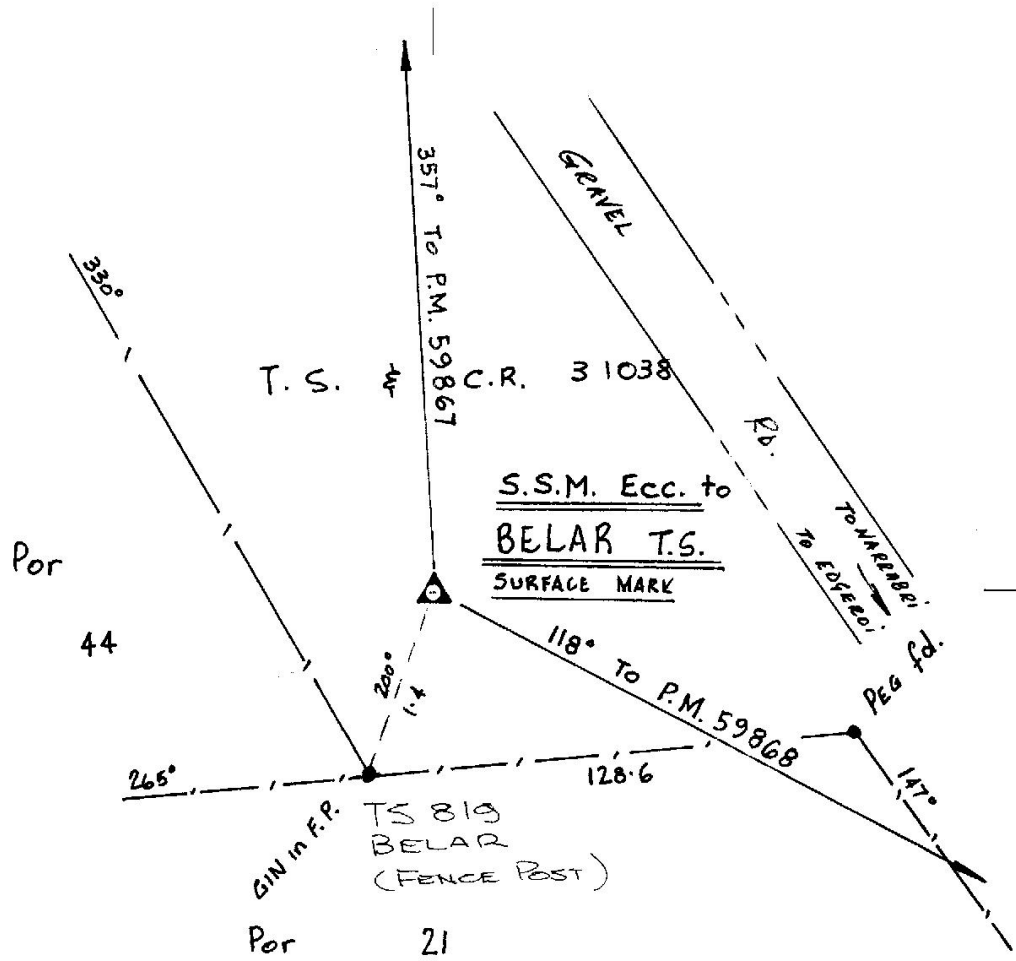
**LOCALITY SKETCH PLAN**

Parish BELAR County JAMISON City or Town .....

Municipality or Shire NARRABRI C.M.A. Map Sheet BELLATA 4E38 II & III, 1:50,000

Measurements are in metres

Zone 55 / 3



Organization placing Marks TELECOM Ref. ....

Mark placed / / 19 EXISTING

Note: Replaces PM .....  
SSM .....

Locality Sketch Book No. .... Fol. ....

Plan Register noted / / 19


PM  
SSM BELAR  
M<sub>s</sub>M

I certify that the Mark or Marks have been placed and numbered as detailed hereon.

*[Signature]*

Designation .....

Date 12/5/1987



~~PM~~ BELAR TS  
 SSM NO 2 (ECCE)  
~~MM~~ TS 819

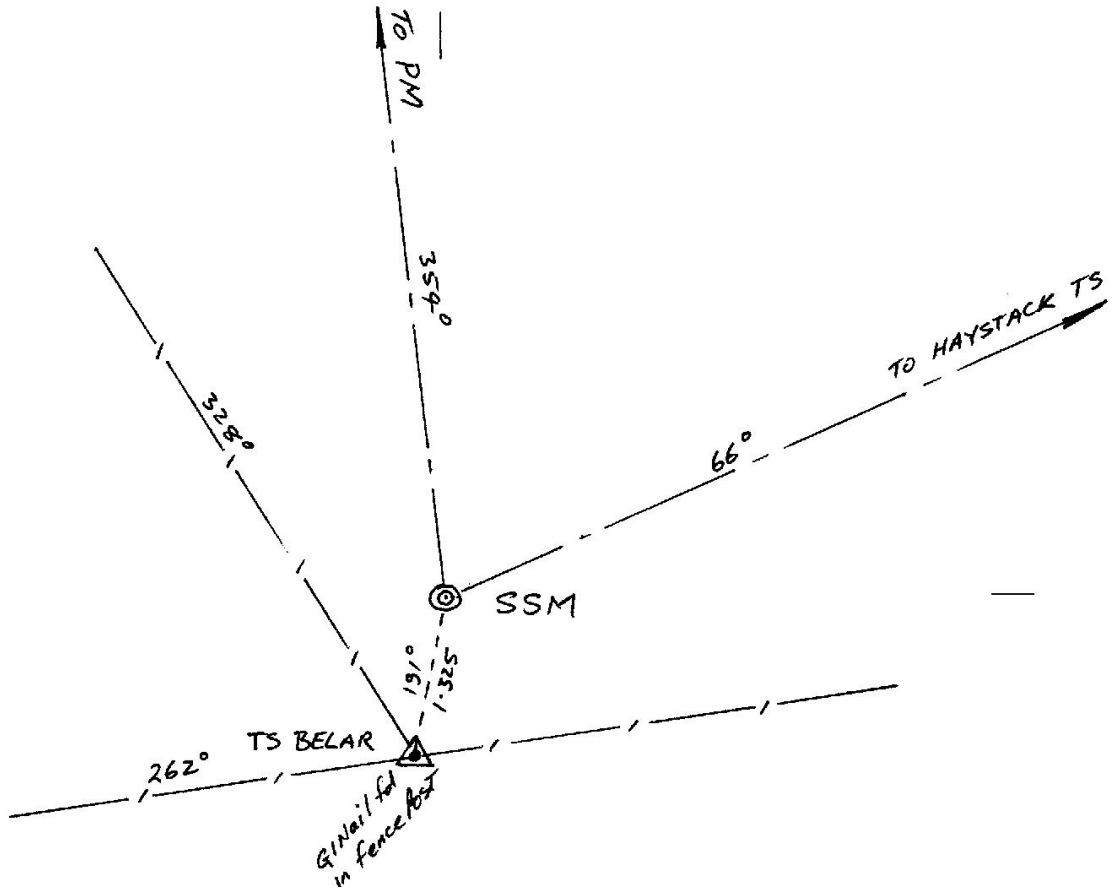
### LOCALITY SKETCH PLAN

Parish BELAR County JAMISON City or Town .....

Municipality or Shire NARRABRI C.M.A. Map Sheet 8838

Measurements are in metres

Zone 557



Organization placing Marks Telecom Ref. ....

I certify that the Mark or Marks have been placed and numbered as detailed hereon.

Mark placed / / 19

Note: Replaces PM .....  
 SSM .....

~~PM~~ TS BELAR

Locality Sketch Book No. .... Fol. ....

SSM NO 2 (ECCE)

Plan Register noted / / 19

~~MM~~

*[Signature]*

Designation S/D

Date 18/12/1987