

GEODETTIC SURVEY OF M.S.W.

CENTRAL MAPPING AUTHORITY

GEODETTIC STATION RECONNAISSANCE and MAINTENANCE REPORT

Description:

1. Cleared by lances bearing 260° (Back to Hill) Note: Cross out word or words which do not apply

2. Mast & Vanes have been painted white & black respectively.

3. The station/pillar was ~~supplied~~ constructed on 12^{th} Jan 1985, dimensions now being:

Description of mark: ~~Stump~~ ~~Rock~~ should be explicit, e.g. S/Steel Pillar Plate, Steel plug, Brass plug, Bolt, G.I. Pipe

Height of mark: 1.210 m. above rock/concrete; Mark is 1.570 m. above rock (Rock about 1.5m above ground)

Height of Top Vanes to Top Mast/Pillar plate 1.416 m. Diameter of Vanes (vertical) 0.274 m.

Height of Cairn: 1.118 m. Diameter of Cairn 1.118 m. Name Plate found/not-found/placed.

Length of Mast 1.118 m. (approximate if not unplied)

4. A. BRASS PIN set in conc/rock has been placed/found, bearing 201° M from Mast/Plug/Pillar

5. A. COPPER NAIL set in conc/rock has been placed/found, bearing 231° M from Mast/Plug/Pillar

6. A. set in conc/rock has been placed/found, bearing $^\circ$ M from Mast/Plug/Pillar

7. A. set in conc/rock has been placed/found, bearing $^\circ$ M from Mast/Plug/Pillar

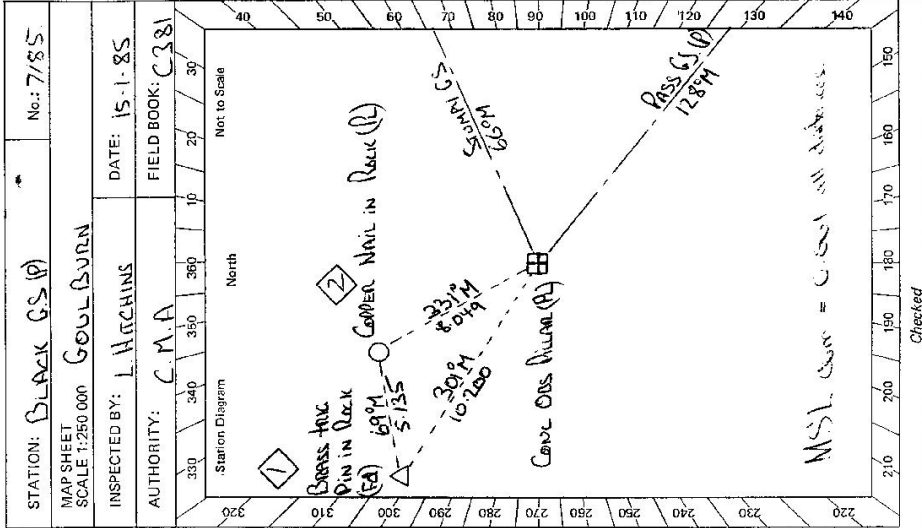
8. Action required: ~~None~~

STANDPOINT: SIS PILLAR PLATE		STANDPOINT: BRASS PIN	
Mark	Direction	Mark	Direction
STUMPY GS	0 00 00	STUMPY GS	0 00 00
PASS GS (P)	60 30 30	COPPER NAIL	1 00 30
BRASS PIN	232 15 00	SIS PILLAR PLATE	52 12 45
COPPER NAIL	162 03 40	PASS GS (P)	60 27 05

Prepared by: *[Signature]*

Checked: *[Signature]*

S: 2753-1



Checked

GS 24

STATION BLACK G.S. (P) 7185 Malcom Payne

ACCESS OWNER: MALCOLM PAYNE
 CURRENT OCCUPANT: DON PAYNE (COUSIN)
 ADDRESS: SUNNYSIDE + HIS SON
 JAMES PAYNE SPRINGVALE
 PHONE: 2772211 2772244
 15th January 1985

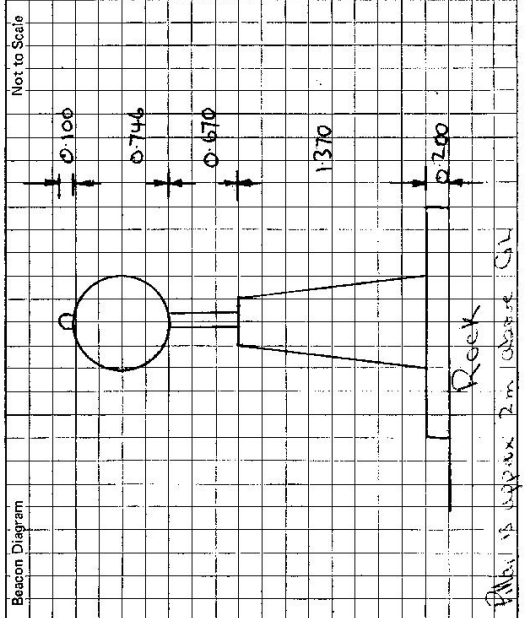
OWNER'S NAME: TRIC RESERVE 28206
 SUBDIVISION: LAND: MALCOLM PAYNE
 ADDRESS: LIMBROOK DOMINION
 PHONE: 0667 2772211

ACCESS

Access Report of 15/1/1985 was found suitable/unsuitable.

0 0 PASS P.O. HEAD TOWARDS MELBOURNE
 14 99 TURN LEFT ONTO BLACK RANGE ROAD
 21 03 PASS ACCESS OWNERS HOUSE ON LEFT
 21 51 TURN RIGHT THROUGH DOUBLE IRON GATES
 FOLLOW TRACK AROUND BACK OF HOUSE
 21 69 THROUGH LH SET OF DOUBLE GATES
 21 75 PASS WATER TANK ON RIGHT
 21 97 THROUGH GATE
 22 15 TAKE RIGHT FORK
 22 72 THROUGH DOUBLE GATES
 22 50 DRIVE UP AIR STRIP
 23 34 THROUGH GATE FOLLOW TRACK
 24 15 THROUGH GATE (This boundary gate between Malcom Payne and Don Payne)
 24 84 BLACK G.S. (P)

TR 28206 contains radio base stations of the DMR and council. Access is via the track constructed for these base stations.



This section to be completed by officer constructing pillar.

Original station mark found/~~not found~~
 Description of mark: BRASS tric pin in Rock
 Original beacon found/~~not found~~
 Description of beacon: CAIRN
 Height Top of Vanes to Top Mark: N/A
 Height of mark: 0.073 above rock/cave AT above G.L.
 Diameter of Vanes: N/A below
 Height of Cairn: 1.600 m.
 Original Beacon has/~~has not~~ been destroyed by me.

Date	Record of Station

LAND INFORMATION CENTRE

GEODETTIC SURVEY OF A.S.M.

GEODETTIC STATION RECONNAISSANCE and MAINTENANCE REPORT

Note: Cross out word or words which do not apply

1. Cleared by lanes bearing... **NOT CHECKED BY ME / MOSTLY CLEAR** ... from Trig. Mast

2. Mast & Vanes have been painted white & black respectively.

3. The station/pillar was unplied/not unplied/constructed on... 19... dimensions now being:
NO CHECKS BY ME.
 Description of mark: **SEE PHOTO** ... should be explicit, e.g., S/Steel Pillar Plate, Steel plug, Brass plug, Bolt, G.L. Pipe

Height of mark... m. above rock/concrete; Mark is... m. above G.L.

Height of Top Vanes to Top Mark/Pillar plate ... m. Diameter of Vanes (vertical) ... m.

Height of Cairn... m. Diameter of Cairn... m. Name Plate found/not found/placed.

Length of Mast... m. (approximate if not unplied)

4. A. set in conc./rock has been placed/found, bearing... °M from Mast/Plug/Pillar

5. A. set in conc./rock has been placed/found, bearing... °M from Mast/Plug/Pillar

6. A. set in conc./rock has been placed/found, bearing... °M from Mast/Plug/Pillar

7. A. set in conc./rock has been placed/found, bearing... °M from Mast/Plug/Pillar

8. Action required: **REPLACE MAST AND VANES. CONC. PILLAR IS IN GOOD CONDITION**

STANDPOINT:

STANDPOINT:

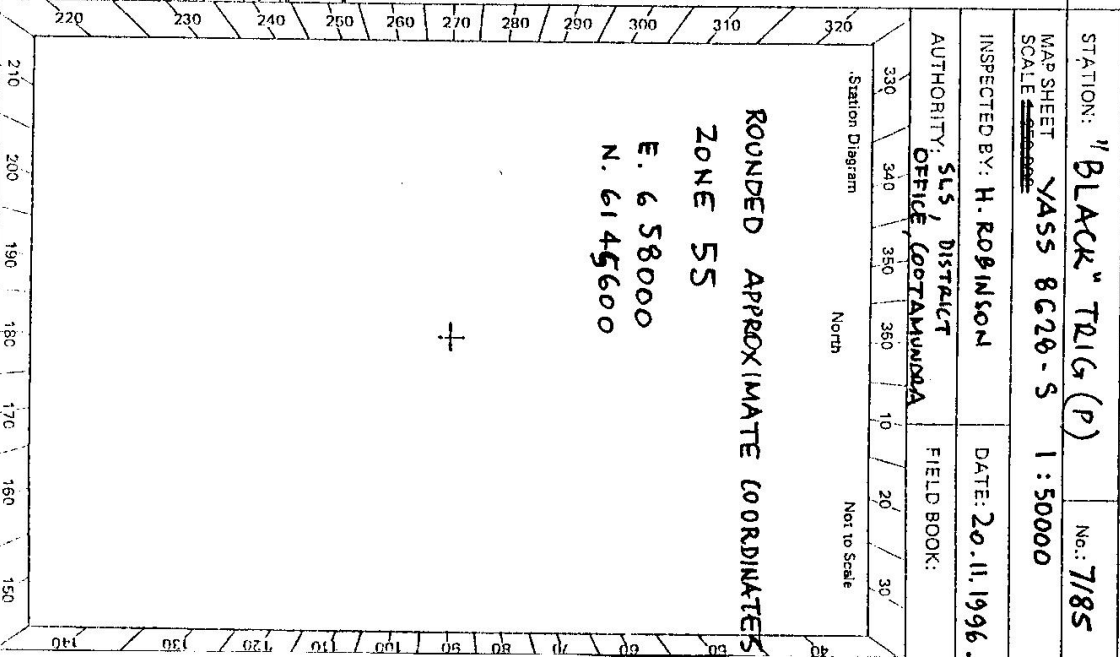
Mark	Direction	Horiz. Distance	Height Difference	Mark	Direction	Horiz. Distance	Height Difference
			above standpt.				below standpt.
			below standpt.				above standpt.
			above standpt.				below standpt.
			below standpt.				above standpt.
			above standpt.				below standpt.
			below standpt.				above standpt.
			above standpt.				below standpt.
			below standpt.				above standpt.
			above standpt.				below standpt.
			below standpt.				above standpt.
			above standpt.				below standpt.
			below standpt.				above standpt.
			above standpt.				below standpt.
			below standpt.				above standpt.
			above standpt.				below standpt.
			below standpt.				above standpt.
			above standpt.				below standpt.
			below standpt.				above standpt.


Prepared by: **H. J. Robinson**

Checked:

Noted on U.T.M. Card

Checked





STATION "BLACK" TRIG. 7185

Owner's Name: TRIG RESERVE 28206
 Address: NOTIFIED 24.9.1898

Current Occupant:
 Address:

Phone:

Phone:

NOT OBTAINED BY ME
 Access Report of was found suitable/unsuitable.

ACCESS BY ME : WAS FROM THE WEST VIA PAYNE'S ROAD AND PROPERTY 'LINBROOK'
 IT IS APPARENT MOST PRACTICAL ACCESS IS FROM THE SOUTH EAST

VODAFONE TOWER IS ABOUT 63M AT ABOUT 306° (MAX)

LE VIA BLACK RANGE ROAD AND THROUGH PROPERTY "SPRINGVALE". SPRINGVALE " IS ABOUT 21.5 KM FROM YASS ON THE NORTH SIDE OF BLACK RANGE ROAD.

ALSO ON THIS TRIG RESERVE IS :

- 50M VODAFONE LATTICE TOWER HUT & COMPOUND COMMUNICATION SITE. ABOUT 63M SOUTH EAST OF TRIG PILLAR
- 3 X SMALLER COMMUNICATION MASTS (2 HUTS) ABOUT 25M NORTH EAST OF THE TRIG PILLAR.

"BLACK" TRIG. STATION
 20.11.1996

T. R. 28206 NOTD 24.9.1898
 PARISH - BOWNING
 COUNTY - HAZEDU
 LAND DISTRICT - YASS

*Appellation
 Land office
 Canberra
 (Communication
 Site Report). June 3, 1997.*

Date	Record of Station
20.11.96	VANES ARE GONE FROM THIS TRIG. PILLAR AND TOP PART OF MAST IS DAMAGED/GONE. (ROBINSON H.)
GL	
Jain	