

CENTRAL MAPPING AUTHORITY

GEODETTIC SURVEY OF M.S.W.

GEODETTIC STATION RECONNAISSANCE and MAINTENANCE REPORT

Description:

Note: Cross out word or words which do not apply

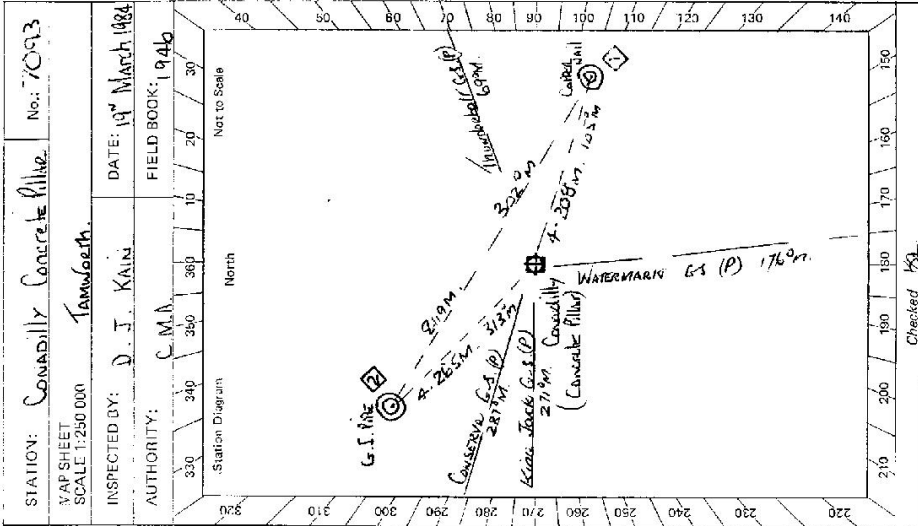
1. Cleared by lances bearing 127.1. 315.0. 321. 351. 351. 47. 112. 12. from Trig. Mast
2. Mast & Vanes have been painted white & black respectively.
3. The ~~steel~~ pillar was ~~unpainted~~ constructed on 17. March 1984. dimensions now being: Description of mark ~~Steel Pillar Plate~~ should be explicit, e.g. S/Steel Pillar Plate, Steel plug, Brass plug, Bolt, G.I. Pipe
- Height of mark 1.75 m. above ~~rock~~ G.L.
- Height of Top Vanes to Top ~~Mark~~ Pillar plate 4.35 m. Diameter of Vanes (vertical) 1.50 m.
- Height of Cairn ..... m. Diameter of Cairn ..... m. Name Plate ~~placed~~ placed.
- Length of Mast 1.535 m. (~~or as indicated~~) 19 March 1984.
4. ~~Copper Nail~~ set in conc/rock has been placed/ found, bearing 105.0 M from Mast/Plug/Pillar
5. ~~G.I. Pipe~~ set in conc/rock has been placed/ found, bearing 313.0 M from Mast/Plug/Pillar
6. ~~A~~ set in conc/rock has been placed/ found, bearing ..... M from Mast/Plug/Pillar
7. ~~A~~ set in conc/rock has been placed/ found, bearing ..... M from Mast/Plug/Pillar
8. Action required.....

STANDPOINT: Concrete Pillar		STANDPOINT: Copper Nail	
Mark	Direction	Mark	Direction
Mundrabolt G.S.(P)	0 00 00	Mundrabolt G.S.(P)	0 00 00
Copper Nail	30 47 02	Watermark G.S.(P)	100 46 15
Watermark G.S.(P)	100 45 02	King Jack G.S.(P)	191 55 24
King Jack G.S.(P)	191 54 46	Conservé G.S.(P)	208 01 31
Conservé G.S.(P)	208 01 13	Conservé Pillar	210 47 17
G.I. Pipe	244 14 00	G.I. Pipe	227 38 08
			219 08 19
			055
			below

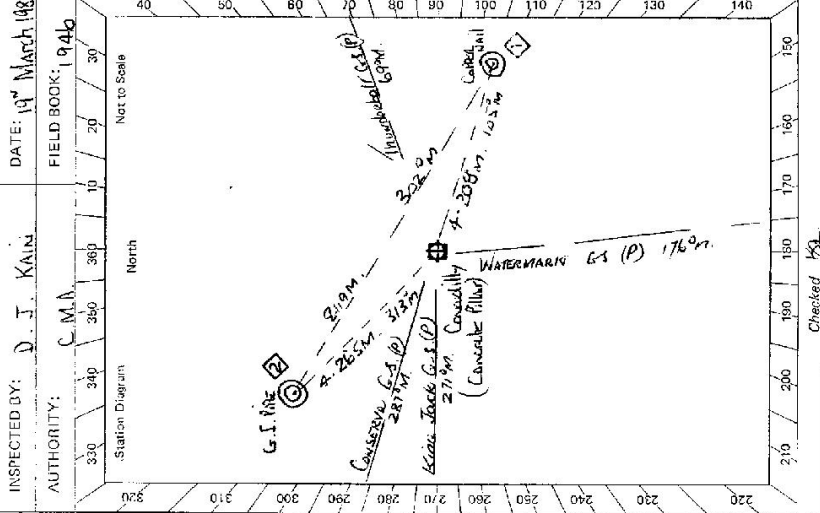
Prepared by: D. KAIN

Checked: *[Signature]* Noted on U.T.M. Card

ST 2753 - 1

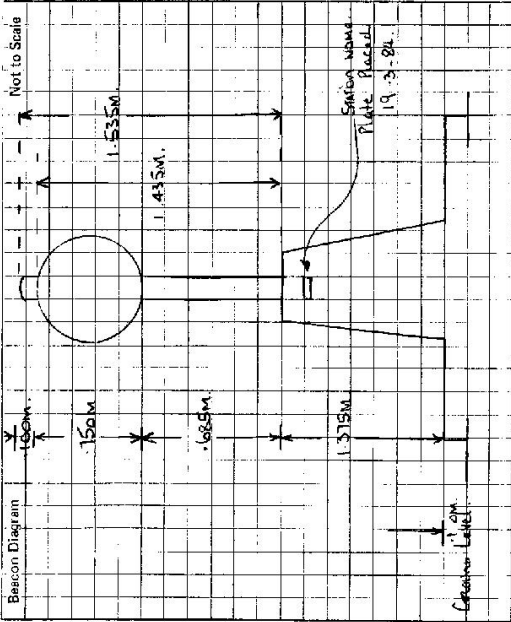


STATION: Conservé Concrete Pillar No: 70093  
 VAP SHEET SCALE 1:250 000  
 INSPECTED BY: D. J. KAIN DATE: 19 March 1984  
 AUTHORITY: C.M.A. FIELD BOOK: 1946



Checked: *[Signature]*

St 2733 - 2 D. West, Government Printer



This section to be completed by officer constructing pillar.

Original station mark found/not found.

Description of mark: Station

Original beacon found/not found.

Description of beacon: None

Height Top of Vane to Top Mark: .....m.

Height of mark: above rock/conc .....m. below G.L.

Diameter of Vane: .....m. Height of Cairn: .....m.

Original Beacon has/has not been destroyed by me.

STATION Conadilly Concrete Pillar. To 7093

Contact Property Manager Barry Willock

Owner's Name: Chick's Caterer

Address: RANGIRI

Phone: (067) 433 518

Address: WILSON PASSENGER COMPANY - Gunnedah

Phone: (067) 42 1541

ACCESS

Access Report of 19/11/19 was found suitable/unusable.

FEATURE

At Temporary Post Office at Gunnedah Travel Bar toward Queindi.

Pass Tamworth Road Oxley Highway on L.H.S.

Turn Left onto Sealed Road.

Pass over S.E.S. - EMERGENCY - AIR STRIP.

END OF SEALED ROAD

PASS GENERAL ROAD ON YOUR L.H.S.

TAKE TRACK OFF TO YOUR LEFT OVER GRIO AND INTO

PROPERTY "BATTERY HILL".

Over Grio.

TAKE TRACK OFF TO YOUR RIGHT OVER GRID

THROUGH WHITE PAINTED GATE AND INTO PROPERTY TOP RIVER.

THROUGH WHITE PAINTED GATE FOLLOW TRACK BETWEEN ARCHWAYS

HUT AND SHEARING SHED.

THROUGH WHITE PAINTED IRON GATE MANAGER'S

HOUSE ON YOUR L.H.S.

FOLLOW TRACK AROUND BACK OF HOUSE THROUGH GATE OVER LEFT

FENCELINE AND UP STEEP RISE TO SADDLE, THEN TO YOUR LEFT

TO STATION.

23.38 Conadilly - Concrete Pillar.

In Dry Weather A 2nd Vehicle could be driven to Within Three

Minutes Walk of Station. Rocks would stop progress.

Date

26/11/17 New property manager - access amended

28/6/18 New property manager - access amended

Record of Station

Effect

Effect