

CENTRAL MAPPING AUTHORITY

GEODETTIC SURVEY OF N.S.W.

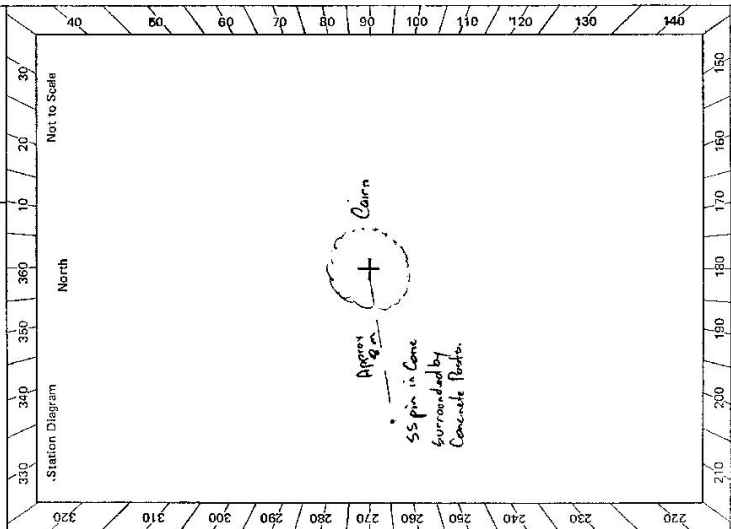
GEODETTIC STATION RECONNAISSANCE and MAINTENANCE REPORT

STATION: **ATKINSON (ACT)** No.: **658**

MAP SHEET SCALE 1:250 000
INSPECTED BY: **W MILLER** DATE: **12-5-78**

AUTHORITY: **CMA** FIELD BOOK:

- Description:
- Cleared by lanes bearing **360°**. Note: Cross out word or words which do not apply from Trig. Mast.
 - Mast & Vane ^{has} been painted white & black respectively.
 - The station/pillar was ~~unpiled~~ ^{was unpiled} /not unpiled/concreted on **19** m. dimensions now being: Description of mark **SS pin in Cone surrounded by Concrete Base.** should be explicit, e.g., S/Steel Pillar Plate, Steel plug, Brass plug, Bolt, G.I. Pipe
Height of mark **4** m. ^{above} _{below} rock/concrete; Mark is **2** m. ^{above} _{below} G.L.
Height of Top Vanes to Top Mark/Pillar plate **2** m. Diameter of Vanes (vertical) **2** m.
Height of Cairn **2** m. Diameter of Cairn **2** m. Name Plate ~~found/not found/bleed.~~
Length of Mast **4** m. (approximate if not unpiled)
 - A **2** set in conc/rock has been placed/found, bearing **2** °M from Mast/Plug/Pillar
 - A **2** set in conc/rock has been placed/found, bearing **2** °M from Mast/Plug/Pillar
 - A **2** set in conc/rock has been placed/found, bearing **2** °M from Mast/Plug/Pillar
 - A **2** set in conc/rock has been placed/found, bearing **2** °M from Mast/Plug/Pillar
 - Action required:



STANDPOINT:			
Mark	Direction	Horiz. Distance	Height Difference
			above standpt.
			below standpt.
			above standpt.
			below standpt.
			above standpt.
			below standpt.
			above standpt.
			below standpt.
			above standpt.
			below standpt.
			above standpt.
			below standpt.
			above standpt.
			below standpt.

Prepared by: *W Miller*

Checked: *W Miller*

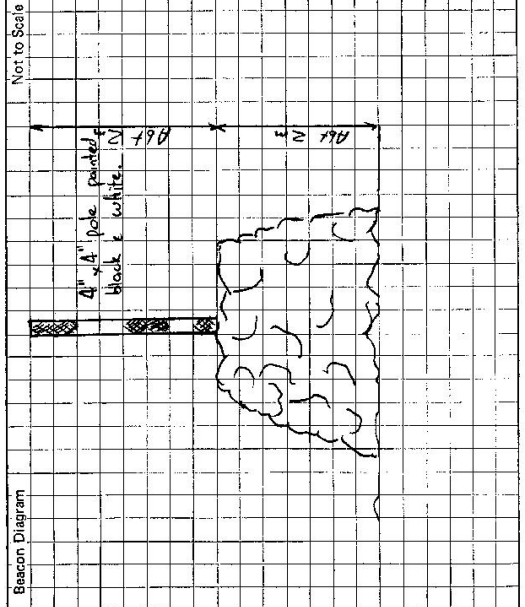
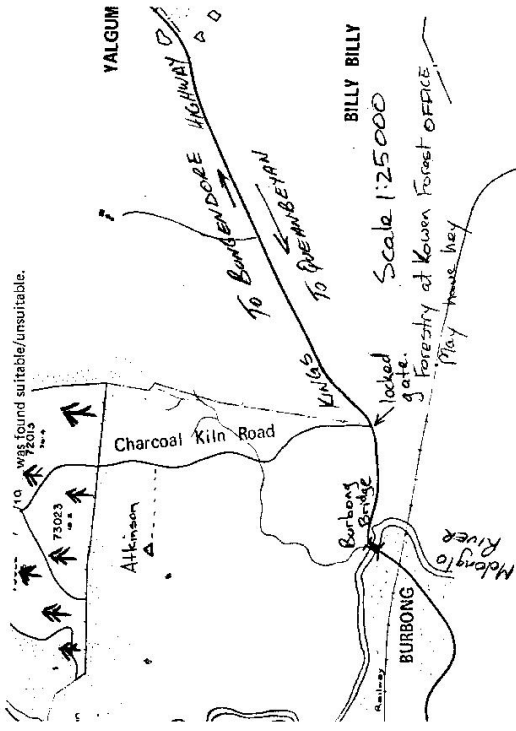
Noted on U.T.M. Card

Sr 2733-2 D. West, Government Printer

STATION **ATKINSON** (ACT) **658**

Owner's Name:
 Address:
 Phone:
 Current Occupant:
 Address:
 Phone:
 ACCESS 12.5.78

to wig found suitable/unsuitable.



This section to be completed by officer constructing pillar.

Original station mark found/not found.

Description of mark:

Original beacon found/not found.

Description of beacon:

Height Top of Vanes to Top Mark:m.

Height of mark:m. above below rock/concm. below G.L.

Diameter of Vanes:m. Height of Cairn:m.

Original Beacon has/has not been destroyed by me.

Date

12.5.78

Lighted Beacon

Record of Station

GEODETIC SURVEY OF M.S.W

CENTRAL MAPPING AUTHORITY

GEODETIC STATION RECONNAISSANCE and MAINTENANCE REPORT

Description:

1. Cleared by lanes bearing..... Note: Cross out word or words which do not apply
 from Trig. Mast

2. Mast & Vanes have been painted white & black respectively.

3. The station/pillar was unpiled/ret-erected/constructed on 31/8/79, dimensions now being:

Description of mark ~~BRASS DISC~~ should be explicit, e.g., S/Steel Pillar Plate, Steel plug, Brass plug, Bolt, G.I. Pipe

Height of mark 0.050 m above rock/concrete; Mark is AT m. below G.L.

Height of Top Vanes to Top Mark ~~3.60~~ m. Diameter of Vanes (vertical).....m.

Height of Cairn.....m. Diameter of Cairn 2.60 m. Name Plate found/not found/ret-erected.

Length of Mast 3.65 m. (approximate if not unplied)

4. A. S/STEEL PIN set in conc/rock has been placed/ret-erected/removed, bearing 223.0° M from Mast/Plug/Pillar

5. A.....set in conc/rock has been placed/ret-erected/removed, bearing.....° M from Mast/Plug/Pillar

6. A.....set in conc/rock has been placed/ret-erected/removed, bearing.....° M from Mast/Plug/Pillar

7. A.....set in conc/rock has been placed/ret-erected/removed, bearing.....° M from Mast/Plug/Pillar

8. Action required:

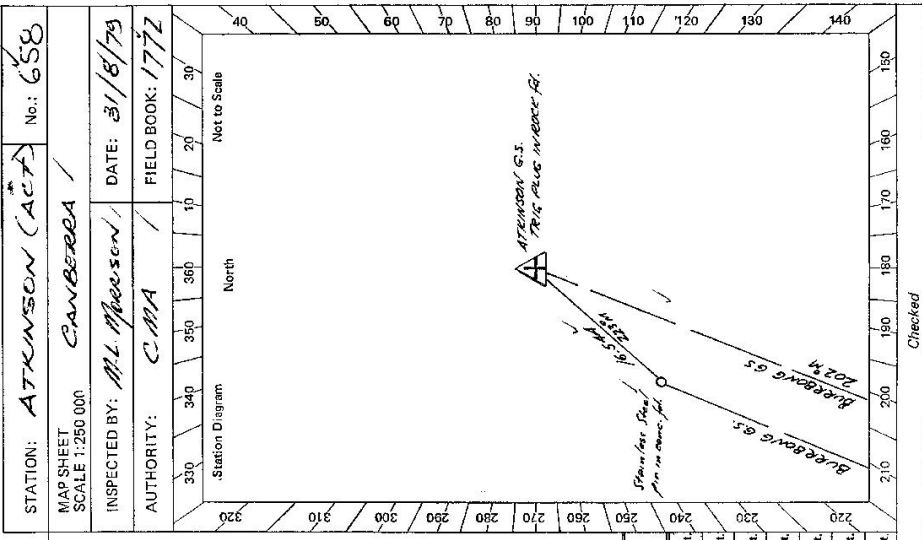
STANDPOINT: TRIG PLUG IN ROCKED! STANDPOINT: S/STEEL PIN IN CONCRETE ✓

Mark	Direction	Horiz. Distance	Height Difference	Mark	Direction	Horiz. Distance	Height Difference
BURBANK GS(P)	0 00 00		above standpt.	BURBANK GS(P)	0 00 00		above standpt.
S/STEEL PIN IN CONC	20 38 25	16.543	below standpt.	TRIG PLUG IN ROCK	200 45 10	16.544	above standpt.
			below standpt.				below standpt.
			above standpt.				above standpt.
			below standpt.				below standpt.
			above standpt.				above standpt.
			below standpt.				below standpt.
			above standpt.				above standpt.
			below standpt.				below standpt.

Prepared by: S/179

Checked: Noted on U.T.M. Card

S: 2733-1

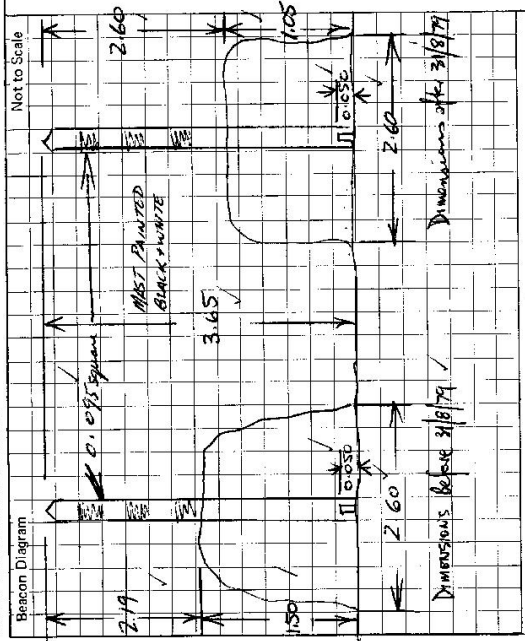


Checked

STATION **ATKINSON (ACT.) 658**

Owner's Name:
 Address:
 Phone:

Current Occupant:
 Address:
 Phone:
 ACCESS
 Access Report of 12.5.1979 was found suitable/unsuitable.



This section to be completed by officer ~~before reconstruction~~ ^{to show situation} before reconstruction

Original station mark found/~~not found~~.
 Description of mark: **ROCK'S TOP. P.L.S. IN ROCK ✓**
 Original beacon found/~~not found~~.
 Description of beacon: **CAIRN + POLE (NO DISC) ✓**
 Height Top of ~~Vanes~~ ^{ble} to Top Mark **3.60 ✓** m.
 Height of mark **0.05 ✓** m. above rock/~~base~~ ^{above G.L.} ~~below~~
 Diameter of Vanes m. Height of Cairn **1.50 ✓** m.
 Original ~~Beacon~~ ^{has} ~~has~~ ^{not} ~~been~~ ^{destroyed} ~~by~~ ^{me}

Date	Record of Station