

TS 6493

GEODETTIC SURVEY OF N.S.W.

CENTRAL MAPPING AUTHORITY

GEODETTIC STATION RECONNAISSANCE and MAINTENANCE REPORT

Description:

Note: Cross out word or words which do not apply

- Cleared by lanes bearing. *Abolished today to clear the area* from Trig. Mast
- Mast & Vanes have been painted white & black respectively.
- The station/pillar was ~~unpiled/unpiled~~ on *14/8/79*, dimensions now being: Description of mark..... should be explicit, e.g., S/Steel Pillar Plate, Steel plug, Brass plug, Bolt, G.I. Pipe
Height of mark.....m. ^{above} rock/concrete; Mark is.....m. ^{above} G.L.
Height of Top Vanes to Top Mark/Pillar platem. Diameter of Vanes (vertical).....m.
Height of Cairn.....m. Diameter of Cairn.....m. Name Plate found/not found/placed.
Length of Mastm. (approximate if not unpiled)
- A.....G.I.P.set in conc/rock has been placed/found, bearing.....° M from Mast/Plug/Pillar
- A.....Masonry Nail.....set in conc/rock has been placed/found, bearing.....° M from Mast/Plug/Pillar
- A.....set in conc/rock has been placed/found, bearing.....° M from Mast/Plug/Pillar
- A.....set in conc/rock has been placed/found, bearing.....° M from Mast/Plug/Pillar
- Action required: *fill in conc. to set cairn, set cairn, track marks, mark G.O.B.S.*

STANDPOINT:

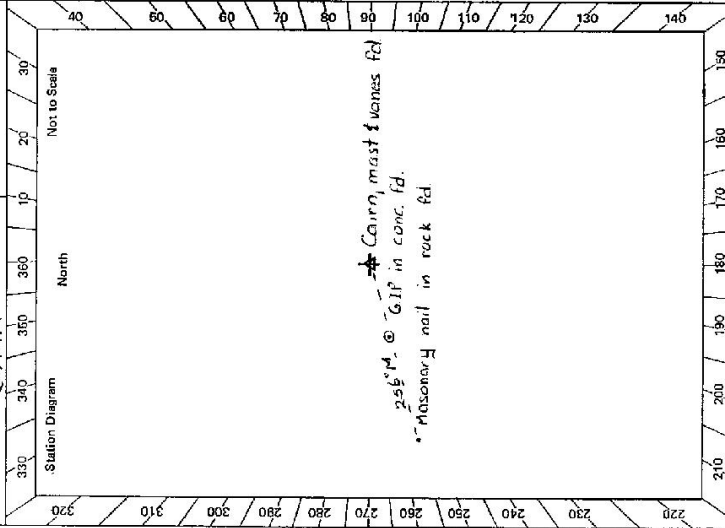
Mark	Direction	Horiz. Distance	Height Difference	Mark	Direction	Horiz. Distance	Height Difference
			above standpt.				above standpt.
			below				below
			above standpt.				above standpt.
			below				below
			above standpt.				above standpt.
			below				below
			above standpt.				above standpt.
			below				below
			above standpt.				above standpt.
			below				below

Prepared by: *D. Fredrikson* 27/9/79 Checked: *D. Fredrikson* 27/9/79

Noted on U.T.M. Card

St 2733-1

STATION: *TALLAVUDDIAH G.S*
 MAP SHEET
 SCALE 1:250 000
 INSPECTED BY: *D. FREDRIKSEN*
 AUTHORITY: *C.M.A*
 DATE: *14/8/79*
 FIELD BOOK: *1764*



Checked

GEODETTIC SURVEY OF N.S.W.

CENTRAL MAPPING AUTHORITY

GEODETTIC STATION RECONNAISSANCE and MAINTENANCE REPORT

STATION: 10/Alamudiyah (Pillar) No.: TS 6493
 MAP SHEET SCALE 1:250 000
 INSPECTED BY: D.J. Kain DATE: 24 January 80
 AUTHORITY: C.M.A. FIELD BOOK: 1674

- Description: *Note: Cross out word or words which do not apply*
- Cleared by lanes bearing 10° 22' 11" N, 76° 25' 0" W, 79° 0' 0" W, 30° 0' 0" W; from Trig. West Pillar.
 - Mast & Vanes have been painted white & black respectively. ✓
 - The stone pillar was reconstructed/constructed on 19.8m x 19.8m, dimensions now being: Description of mark S. Steel Pillar should be explicit, e.g., S/Steel Pillar Plate, Steel plug, Brass plug, Bolt, G.I. Pipe Height of mark 1.70 m. ^{above} 1.70 m. _{below} 1.70 m. ^{above} G.L. Diameter of Vanes (vertical) 1.50 m.
 - Height of Top Vanes to Top 1.70 m. Diameter of Cairn 1.50 m. Name Plate found/not found/placed.
 - Height of Cairn 1.50 m. *(approximate if not supplied)*
 - Length of Mast 1.50 m.
 - A Bronze pin found set in conc./rock has been placed/found, bearing 281° 0' 0" N from Masonry/Pillar
 - A Masonry Nail found set in conc./rock has been placed/found, bearing 281° 0' 0" N from Masonry/Pillar
 - A Copper Nail found set in conc./rock has been placed/found, bearing 281° 0' 0" N from Masonry/Pillar
 - A Alamudiyah set in conc./rock has been placed/found, bearing 281° 0' 0" N from Mast/Plug/Pillar
8. Action required: Concrete observation pillar. STANDPOINT: Bronze Inj. pin

Mark	Direction	Horiz. Distance	Height Difference	Mark	Direction	Horiz. Distance	Height Difference
Bronze (P)	0 00 00			Bronze (P)	0 00 00		
Moleton (P)	33 20 14			Copper nail	29 49 12	2.654	.410
Copper nail	84 19 05	2.816	1.410	Moleton (P)	33 20 17		
Masonry Nail	126 47 7.5	11.312	1.856	Masonry Nail	122 05 30	8.944	.284
Trig. pin	143 48 56.5	2.508	1.940	Koukondowie R/P (P)	158 11 01.5		
Koukondowie R/P (P)	158 10 04			Conc. obs. pillar	333.47 33	2.510	1.941

Prepared by: Checked: Checked: Noted on U.T.M. Card

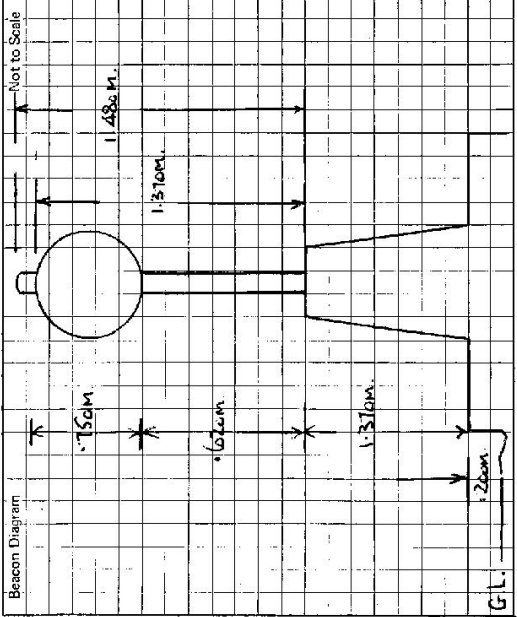
st 2753-2 D. Visser, Government Printer

STATION Tallawaddyah (Pillar) IS 6493

Owner's Name: Sir E. K. White
 Address: R. J. White & Co.
 Phone: 68-70 Clarence Street, Sydney
 Phone: Sydney (02) 29 1560

Current Occupant:
 Address:
 Phone:

Access Report of A. S. 1919 was found suitable/~~.....~~ ACCESS



This section to be completed by officer constructing pillar.

Original station mark found/~~.....~~

Description of mark: Beacon P.C.

Original beacon found/~~.....~~

Description of beacon: Pole, 0.60m dia. of S.S.

Height Top of Vane to Top Mark: 3.40 m.


Height of mark: 0.20 m. above ~~.....~~ G.L. 0.20 m. below G.L.

Diameter of Vane: 1.60 m. Height of Cairn: 9.00 m.

Original Beacon has/~~.....~~ been destroyed by me.

Date	Record of Station

STATION TALLAWUDJAH GS TS 6493



Owner's Name: Sir. F.K. WHITE, C.B.E., MC
 Address: Cl. R.T. WHITE, F.C.P.
 68-70 CARENAGE ST.
 SYDNEY NSW 2000.
 Phone:

Current Occupant:

Address:

Phone:

ACCESS

Access Report of 10/10/10 was found suitable/unavailable.

FEATURE

- KMS 0.0 GLENREAGH PD. heading North towards GRAFTON
- 0.4 Turn LEFT towards Tallawudjah, Moleton, Lowana, Dorrigo "
- 2.0 Railway crossing
- 2.7 Turn RIGHT off bitumen road. cross grid & veer RIGHT
- 2.9 Old railway crossing
- ~~2.95 Grid~~
- 3.05 Bridge
- 3.1 Turn LEFT up hill
- 6.5 Turn RIGHT at double power pole No 44014 (IMO Right)
- ~~7.0 Pass old logging ramp on R.H.S.~~
- ~~8.0 Log across track~~
- ~~8.3 Veer RIGHT off track at blaze~~
- ~~8.4 Veer RIGHT UP at opposite old logging ramp~~

From here the trig. is about 0.6 km to the north
 Some maintenance will be needed to make the
 track navigable.

- 7.0 VEER LEFT
- 7.1 BLAZE (yellow) on DEAG TREE on R.H.S.
 LEAVE VEHICLE 10MIN WALK W BIDGE TO NORTH TO TRIG ON NORTHEAST END

Date	Record of Station
10/10/94	Permissions in writing (Pg 55/1/520) Pillar with Vane OK G. SUTHERLAND SAA

ion to be completed by officer constructing pillar.

station mark found/not found.

on of mark:m.

beacon found/not found.

ion of beacon:

op of Vanes to Top Mark.....m.

f mark.....m. above G.L.
 below

of Vanesm. Height of Cairnm.

Beacon has/has not been destroyed by me.

