

CENTRAL MAPPING AUTHORITY

GEODETIC SURVEY OF N.S.W.

GEODETIC STATION RECONNAISSANCE and MAINTENANCE REPORT

Description:

1. ~~Cleared by lanes-bearing~~.....
 Note: Cross out word or words which do not apply
 from Trig-Mast

2. Mast & Vanes have been painted white & black respectively.
 The station/pillar was unpainted/not unpainted/reconstructed on 9th MAY 1979, dimensions now being:

Description of mark.....should be explicit, e.g., S/Steel Pillar Plate, Steel plug, Brass plug, Bolt, G.I. Pipe

Height of mark.....m. above rock/concrete; Mark is.....m. above G.L.

Height of Top Vanes to ^{Ground level} Top Mast/Pillar plate.....3.7.....m. Diameter of Vanes (vertical).....1.0.....m.

Height of Cairn.....1.5.....m. Diameter of Cairn.....2.0.....m. Name Plate found/not found/placed.

Length of Mast.....3.7.....m. (approximate if not unpainted)

4. A. Copper Nail.....set in conc/rock has been placed/found, bearing.....160.....° M from Mast/Plug/Pillar

5. A. G.I. Pipe.....set in conc/rock has been placed/found, bearing.....78.....° M from Mast/Plug/Pillar

6. A.....set in conc/rock has been placed/found, bearing.....° M from Mast/Plug/Pillar

7. A.....set in conc/rock has been placed/found, bearing.....° M from Mast/Plug/Pillar

8. Action required (set Mast and vanes need painting, clearing about 1 hour for 360°)

STANDPOINT:

Mark	Direction	Horiz. Distance	Height Difference	Mark	Direction	Horiz. Distance	Height Difference
			above standpt.				above standpt.
			below standpt.				below standpt.
			above standpt.				above standpt.
			below standpt.				below standpt.
			above standpt.				above standpt.
			below standpt.				below standpt.
			above standpt.				above standpt.
			below standpt.				below standpt.
			above standpt.				above standpt.
			below standpt.				below standpt.

Prepared by: Ken Thompson

Checked: 4/9/79

Noted on U.T.M. Card

St 2733-1

IS: 6462

STATION: COORAL DOORAL C.S.

No: 1627

MAP SHEET 7:25000 CANGA, 7333-1-N

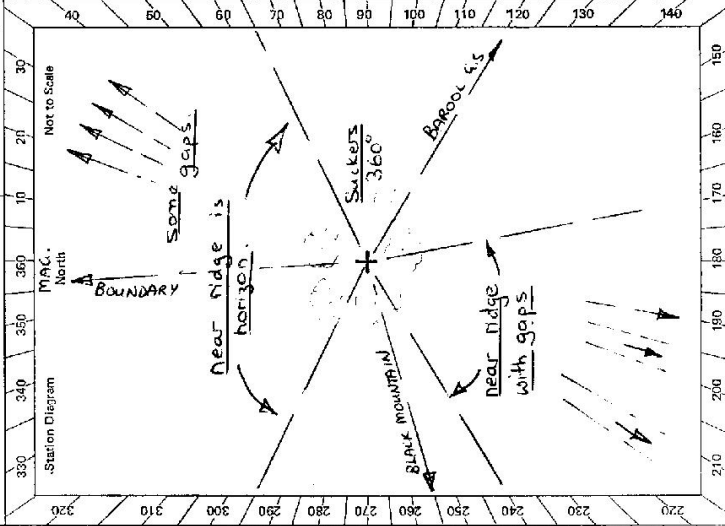
SCALE 1:250 000 GRAFTON SH 56-6

INSPECTED BY: K. THOMPSON

DATE: 9th MAY, 1979

AUTHORITY: C.M.A.

FIELD BOOK: 1752/2

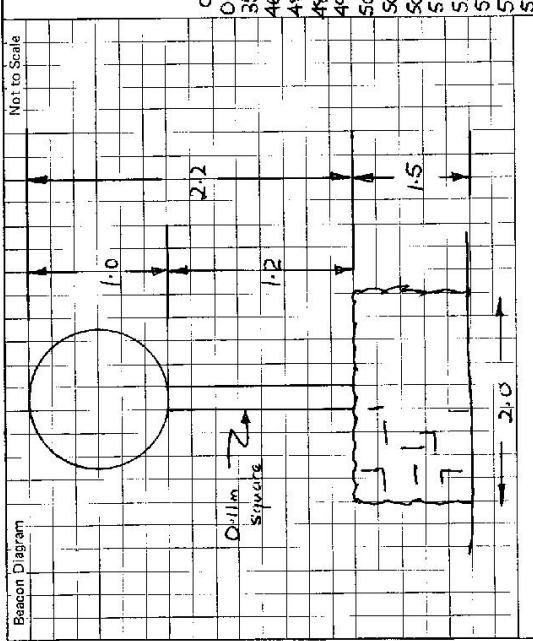


Checked

STATION **COORAL DOORAL G.S. 6462**

Owner's Name: **GLEN INNES DISTRICT FORESTRY COMMISSION** Current Occupant:
 Address: **GIBBETER RANGE STATE FOREST** Address:
 Phone: Phone:

ACCESS
 Access Report of 9/15/1979 was found suitable/unsuitable.
 Glen Innes Post office, head east towards Grafton
 straight ahead
 straight ahead, past "old Grafton Road" on right
 Gibraltar Range Forestry Headquarters on right
 Turn right into Nariala Forest Road
 take left fork
 straight ahead
 take left fork
 turn left after crossing culvert
 straight ahead
 take left fork
 straight ahead
 past "Woods Road" on left.
 past track off to left
 straight ahead
 past track off to right
 follow main track around to left
 turn left. Sign "Cooraldooral Trig."
 open section - leave station wagon type vehicles here, walk 5min.
 4WD vehicles continue up small sharp path
 Stop. 2 min walk to trig. Sleep and rocky.



This section to be completed by officer constructing pillar.
 Original station mark found/not found.
 Description of mark:
 Original beacon found/not found.
 Description of beacon:
 Height Top of Vanes to Top Markm.
 Height of markm. above G.L. below
 Diameter of Vanesm. Height of Cairnm.
 Original Beacon has/has not been destroyed by me.

Date	Record of Station
Written	Permission to clearing & parking given 30/5/79 (file 58/47)

St 2733-2 D. Was. Government Printer

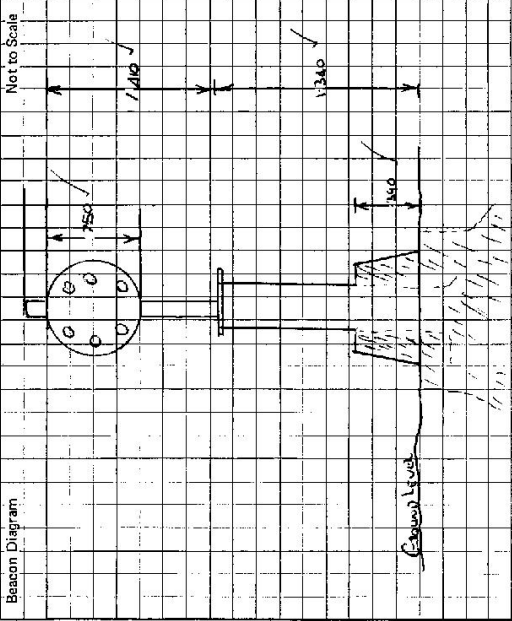
STATION TS 6462
Coastal Drive Road, 6462

Owner's Name: EMERALD COMMUNITARIAN
 Address:
 Phone:
 Current Occupant:
 Address:
 Phone:

ACCESS

Access Report of 24/10/1979 was found suitable/unsuitable.

0.00 Given James P.O. Town Level Towards Entrance.
 6.15 Cross Intersection of Highway
 14.20 Turn Left Side Highway Forward to Contour Road 200
 24.30 Turn Left Side Contour Road.
 30.00 Leave Vehicle - 5 Meter Easy Walk.



This section to be completed by officer constructing pillar.

Original station mark found/~~not found~~.

Description of mark: SIMPLES STREET T&E P.O.

Original beacon found/~~not found~~.

Description of beacon: Concrete Mast of Vanes

Height Top of Vanes to Top Mark: 2.655 m.

Height of mark: 2.040 m. above below reek/cont. above G.L. below

Diameter of Vanes 1.015 m. Height of Cairn N.A.P.P. m.

Original Beacon has/~~has not~~ been destroyed by me.

Date	Record of Station