


St 2732B-2 D. West, Government Printer

Beacon Diagram

Not to Scale



This section to be completed by officer constructing pillar.

Original station mark found/not found.

Description of mark:

Original beacon found/not found.

Description of beacon:

Height Top of Vanes to Top Mark.....m.

Height of mark.....m. above G.L. below rock/cont.....m.

Diameter of Vanes.....m. Height of Cairn.....m.

Original Beacon has/has not been destroyed by me.

STATION CLOUDS O.S. TS-6396

Owner's Name: FORESTRY COMMISSION

Address: GRAFTON

Phone:

Current Occupant:

Address:

Phone:

ACCESS 4-8-1979

Access Report of:

FEATURE

- 1-6 Turn EAST along CHARLES CAMP ROAD which is 0.6 km SOUTH of the CLOUDS CREEK FORESTRY CAMP, on the GRAFTON - ARMIDALE ROAD. Approx. 67 km from GRAFTON
- 3-0 Pass WELSH'S RD on R.H.S.
- 4-0 Pass CHAPMAN'S PLAIN RD on R.H.S.
- 8-6 Pass KELLYS CRR RD on R.H.S.
- 8-8 Turn LEFT off main road UP to tower. At Trig. and Fire Tower

Note: No trig. could be sighted so it would be wise to clear lanes to 1 or 2 trigs from the proposed pillar position before the pillar is constructed, to ensure that the line of sights to other stations will not be affected by the tower or shed.

Date

Record of Station

CENTRAL MAPPING AUTHORITY

GEODETIC SURVEY OF N.S.W.
 GEODETIC STATION RECONNAISSANCE and MAINTENANCE REPORT

Description:

1. Cleared by lanes bearing $248^{\circ} - 355^{\circ}$ $85^{\circ} - 110^{\circ}$ $135^{\circ} - 146^{\circ}$ from Trig. Mast
 Note: Cross out word or words which do not apply

2. Mast & Vanes have been painted white & black respectively.

3. The station/pillar was ~~erected~~ constructed on 4.79 m 19.79 m, dimensions now being:

Description of marks: PILLAR PLATE (should be explicit, e.g. S/Steel Pillar Plate, ~~Steel Plug~~, ~~Bress Plug~~, ~~Bolt~~, ~~G.L. Plate~~)

Height of mark 4.79 m. above ~~below~~ rock/concrete; Mark is 4.79 m. above G.L.

Height of Top Vanes to Top Mark/Pillar plate 4.79 m. Diameter of Vanes (vertical) 0.75 m.

Height of Cairn 0 m. Diameter of Cairn 0 m. Name Plate ~~found~~ ~~not found~~ placed.

Length of Mast 0 m. (approximate if not unpeeled)

4. A. CARRIAGE CASE set in ~~conc~~/rock has been ~~placed~~ found, bearing 246° 1° M from ~~Mast/Plug~~ Pillar

5. A. COPPER NAIL set in conc/~~rock~~ has been placed/~~found~~, bearing 182° 6° M from ~~Mast/Plug~~ Pillar

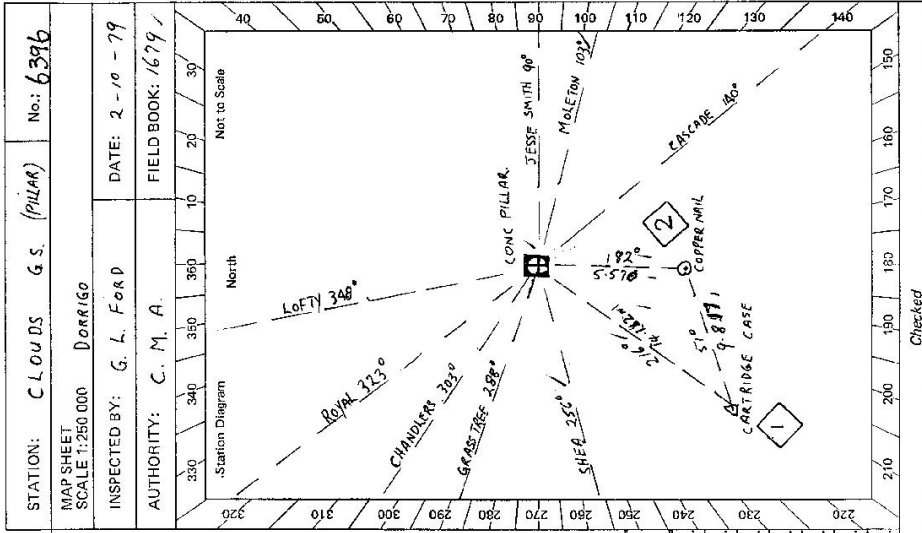
6. A. CONC PILLAR set in conc/rock has been placed/~~found~~, bearing 0° M from Mast/Plug/Pillar

7. A. MOLETON set in conc/rock has been placed/~~found~~, bearing 0° M from Mast/Plug/Pillar

8. Action required: CARRIAGE CASE

STANDPOINT: CONCRETE PILLAR			STANDPOINT: CARRIAGE CASE				
Mark	Direction	Horiz. Distance	Height Difference	Mark	Direction	Horiz. Distance	Height Difference
SHEA (PILLAR)	0 00 00		above standpt.	SHEA (PILLAR)	0 00 00		above standpt.
MOLETON (PILLAR)	207 44 30		above standpt.	PILLAR PLATE	138 05 00	14.182	above standpt.
COPPER NAIL	287 25 10	5.570	below standpt.	COPPER NAIL	154 57 00	9.817	above standpt.
CARRIAGE CASE	319 09 10	14.183	below standpt.	MOLETON (PILLAR)	207 38 00		above standpt.
			above standpt.				below standpt.
			below standpt.				above standpt.
			below standpt.				below standpt.
			above standpt.				below standpt.

Prepared by: G. L. FORD
 Checked: G. L. FORD
 Note on U.T.M. Card

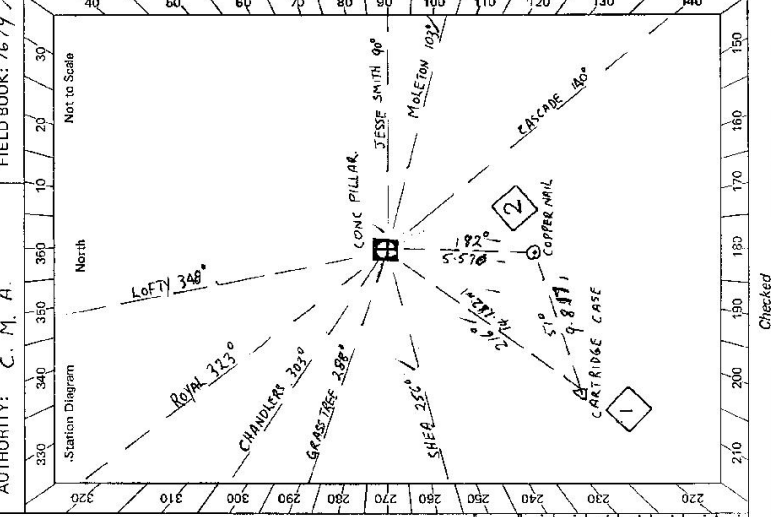


Checked

STATION: CLOUDS G.S. (PILLAR) No.: 6396

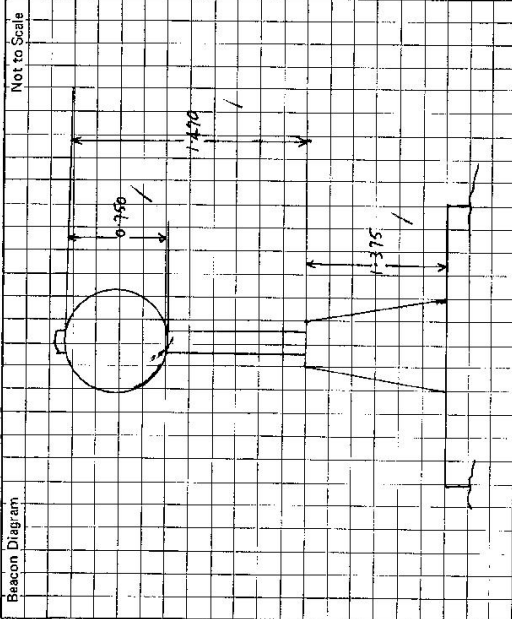
MAP SHEET SCALE 1:250 000
 INSPECTED BY: G. L. FORD
 DATE: 2-10-79

AUTHORITY: C. M. A.
 FIELD BOOK: 1679



St 2733-2 D. West, Government Printer

Beacon Diagram



This section to be completed by officer constructing pillar.

Original station mark found/~~not found~~.

Description of mark: ~~CARTILIDGE~~ CASE IN ROCK

Original beacon found/~~not found~~.

Description of beacon: CAIRN, MAST & VANES

Height Top of Vanes to Top Mark: 3.280 m.

Height of mark: 0.05 m. above rock/~~below~~ 3.00 m. above G.L.

Diameter of Vanes: 0.915 m.

Height of Cairn: 0.800 m.

Original Beacon has/~~has not~~ been destroyed by me. /

STATION

CLOUDS G.S. (PILLAR) 6396

Owner's Name: FORESTRY COMMISSION

Address: GRAFTON

Phone: ACCESS 2-10-1979

Access-Report-of/~~to~~ was found suitable/unsuitable.

Current Occupant:

Address:

Phone:

KMS

0.0 TURN EAST ALONG "CHARLES CAMP ROAD" WHICH IS 0.4 KM SOUTH OF CLOUDS CREEK FORESTRY CAMP ON THE GRAFTON - ARMIDALE ROAD APPROX 67 KM FROM GRAFTON

1.6 PASS "WELSH'S ROAD ON R.H.S.

3.0 PASS "CHAPMANS PLAIN ROAD ON R.H.S.

4.0 PASS "KELLYS CREEK ROAD ON R.H.S.

8.6 TURN LEFT OFF MAIN ROAD UP TO TOWER

8.8 AT CLOUDS G.S. AND FIRE TOWER

Date

Record of Station