

STATION **Lomberton (Pillar) 6379**

Owner's Name: **Ms. W. Whitbread**
 Address: **CARINDA**
 Phone: **0415308**

Current Occupant: **Mr. Whitbread**
 Address:
 Phone:

ACCESS

Access Report of **11/1/1979** was found suitable/unusable.

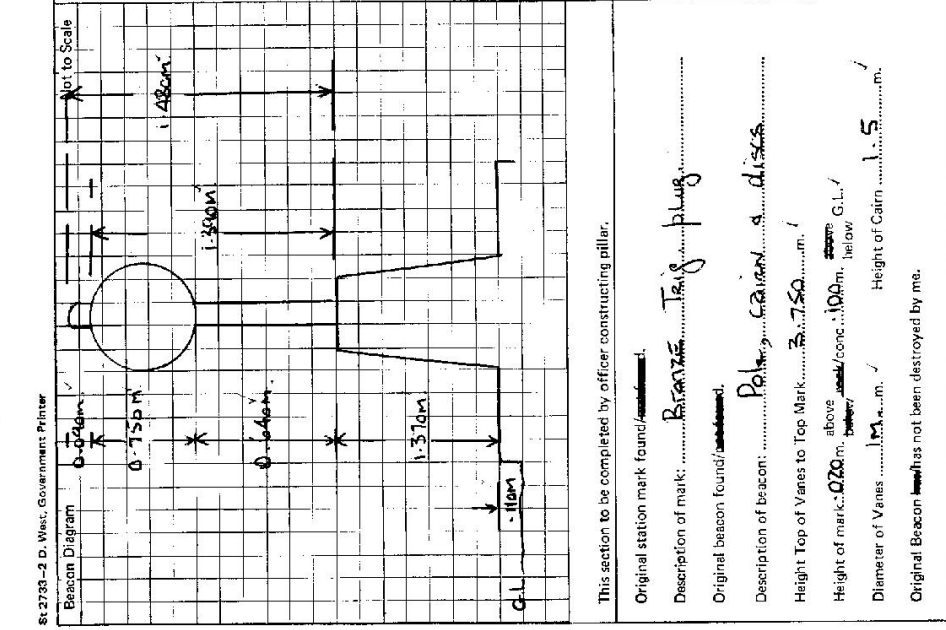
FEATURES

0.0 Turn Right Hand **Toward Armistade.**
 0.20 Turn Right Sign, **South Lumbering Gun Club.**
 1.70 Turn Right Sign, **Lumbering Gun Club.**
 10.10 Turn Left Sign, **Lumbering Gun Club.**
 17.40 Turn Right Sign, **Lumbering Gun Club.**
 22.10 End of sealed road, **Travel straight ahead.**
 28.30 Owners property on right, **Coaling.**
 30.30 Turn Right over **Gully Sign, Local.**
 30.40 Pass house on left.
 30.50 Through opening in fence, **on left follow track.**
 30.60 Through double iron gates, **follow track.**
 31.40 Through double iron gates, **follow track.**
 31.80 Through double iron gates, **turn right & follow fence.**
 32.30 Turn Left, **leave fence, line & mark own way to bottom of**
 32.40 **padding & gully crossing.**

33.14 33.20 **Gully crossing. Turn left and follow fence.**
 33.30 **Iron gate continue to follow fence.**
 34.3 34.4 34.50 **Gully crossing. Continue following fence**
 34.60 **leave fence & follow faint track toward bulldozed fence or sided hill**
 35.00 **Follow faint track up ridge toward blaze trees.**
 35.40 **Leave vehicle. About 5 minutes early walk to cone obs pillar.**

Date:

Record of Station



CENTRAL MAPPING AUTHORITY

GEODETIC SURVEY OF N.S.W.

GEODETIC STATION RECONNAISSANCE and MAINTENANCE REPORT

STATION: LOONBERAI (P) No.: 6379

MAP SHEET TAMWORTH SCALE 1:250 000 SH 56-13

INSPECTED BY: E.P. JACKSON DATE: 26/7/1979

AUTHORITY: Geodetic Survey CMA FIELD BOOK: 1751

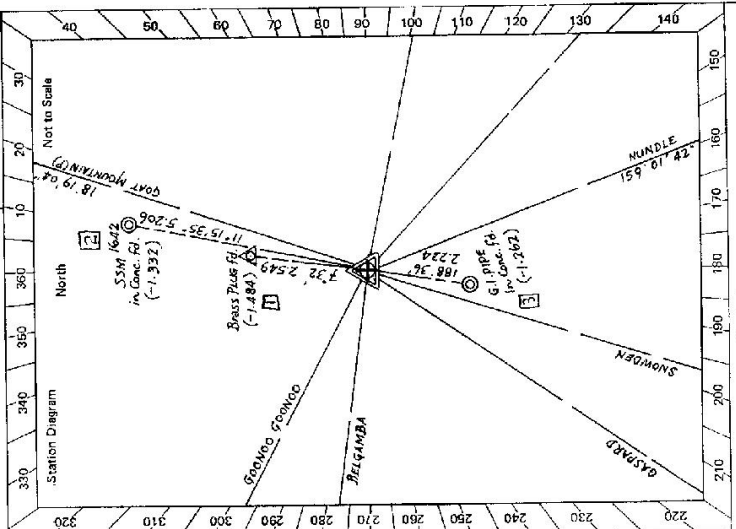
Description: *Note: Cross out word or words which do not apply*

1. Cleared ~~by~~ ~~beings~~ ~~.....~~ from Trig. Mast
2. Mast & Vanes have been painted white & black respectively.
3. The ~~station~~/pillar was unplaced/~~replaced~~ on ~~JULY.26~~ 19 ~~79~~ dimensions now being:
S/Steel PILLAR Plate in Concrete Observation PILLAR
Description of mark ~~.....~~ should be explicit, eg. S/Steel Pillar Plate, Steel Plug, Brass Plug, Bolt, G.I. Pipe
Height of mark ~~.....~~ m. above rock/concrete; Mark is ~~.....~~ m. above G.L.
Height of Top Vanes to Top ~~.....~~ m. Diameter of Vanes (vertical) 0.752 m.
Height of Cairn ~~.....~~ m. Diameter of Cairn ~~.....~~ m. Name Plate found/~~not found~~
Length of Mast ~~.....~~ m. (approximate if not unplaced) PILLAR Spiggot is 0.015 m above Plate.
4. A. Brass PLUG ~~.....~~ set in conc/~~rock~~ has been ~~placed~~/found, bearing ~~.....~~ M from ~~Mast/Plug~~/Pillar
5. A. S.S.M. N^o 1642 ~~.....~~ set in conc/~~rock~~ has been ~~placed~~/found, bearing ~~.....~~ M from ~~Mast/Plug~~/Pillar
6. A. G.I. Pipe ~~.....~~ set in conc/~~rock~~ has been ~~placed~~/found, bearing ~~.....~~ M from ~~Mast/Plug~~/Pillar
7. A. ~~.....~~ set in conc/rock has been placed/found, bearing ~~.....~~ M from Mast/Plug/Pillar
8. Action required: ~~.....~~

STANDPOINT: s/Steel PILLAR Spiggot			STANDPOINT: S/Steel PILLAR Spiggot			
Mark	Direction	Horiz. Distance	Height Difference	Direction	Horiz. Distance	Height Difference
Brass PLUG found	7° 31' 59"	2.549	1.484 above	GOONCO GOONCO	297° 49' 40"	above standpt.
S.S.M. 1642 fd.	11° 15' 35"	5.206	1.332 above	GOAT MOUNTAIN (P)	18° 19' 04"	above standpt.
G.I. Pipe fd.	188° 35' 52"	2.224	1.262 below	BLACK JACK	101° 38' 48"	above standpt.
MUNDLE	159° 01' 42"		below	YEEROWIN (P)	132° 39' 18"	above standpt.
SNOWDEN	197° 12' 26"		below			above standpt.
GASFARD	214° 14' 58"		below			above standpt.
BELGAMBA	277° 12' 16"		below			above standpt.

Prepared by: *E.P. Jackson* 20/9/1979 Checked: *E.P. Jackson* 7-11-79 *Checked on U.T.M. Grid*

SI 2733-1



GEODETIC SURVEY OF N.S.W.

CENTRAL MAPPING AUTHORITY

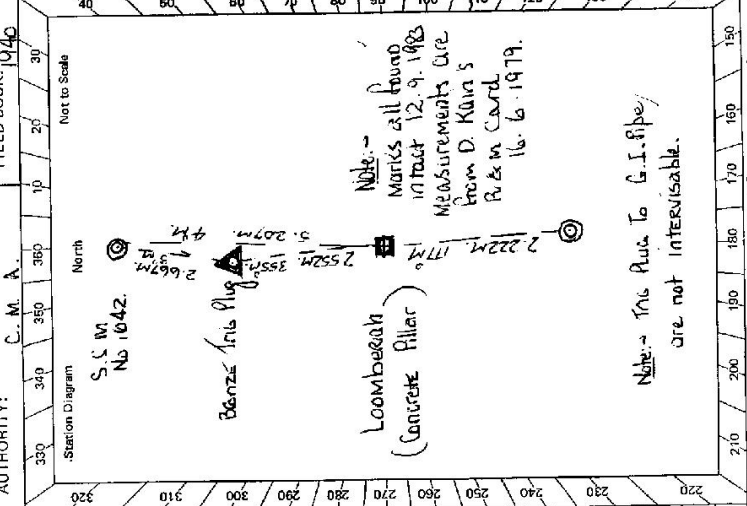
GEODETIC STATION RECONNAISSANCE and MAINTENANCE REPORT

STATION: Loomberah Conc. obs. Pillar No.: 6379

MAPSHEET SCALE 1:250 000

INSPECTED BY: David Knia DATE: 15 September 1983

AUTHORITY: C. M. A. FIELD BOOK: 1946



- Description: *Note: Cross out word or words which do not apply*
1. Cleared by ~~hand~~ 16 Perm. 360° *vision* from Trig. ~~Mast~~ Pillar.
 2. Mast & Vanes have been painted white & black respectively. *Ironed & maintained*
 3. The ~~station/pillar~~ was replaced on 12 September 83, dimensions now being: *Central Mapping Authority*
 4. Description of mark: Steel Pillar Plate should be explicit; e.g., S/Steel Pillar Plate, Steel plug, Brass plug, Bolt, G.I. Pipe *Central Mapping Authority*
 5. Height of mark: 1.489 m. *above G.L.* Diameter of Vanes (vertical): 0.150 m.
 6. Height of Top Vanes to Top ~~mark~~ mark 1.425 m. *above G.L.* Diameter of Vanes (vertical): 0.150 m.
 7. Height of Cairn: 0.515 m. *(approximate if not omitted)* Name Plate found/lost/removed/placed 12.9.1983
 8. * Length of Mast: 1.515 m. *(approximate if not omitted)* Central Mapping Authority
- Note: P.V.L. Mast was replaced on 12.9.83 on my visit to this station. (See U.I.M. Card)*
1. A. Strange in plug set in conc/rock has been placed/found, bearing 3.55° *from Mast/Plug/Pillar Loomberah*
 2. A. S.S.M. No. 1042 set in conc/rock has been placed/found, bearing 4.0° *from Mast/Plug/Pillar*
 3. A. G.I. Pipe set in conc/rock has been placed/found, bearing 177.6° *from Mast/Plug/Pillar*
 4. A. set in conc/rock has been placed/found, bearing° *from Mast/Plug/Pillar*

STANDPOINT:

Mark	Direction	Horiz. Distance	Height Difference	Mark	Direction	Horiz. Distance	Height Difference
			above standpt.				above standpt.
			below standpt.				below standpt.
			above standpt.				above standpt.
			below standpt.				below standpt.
			above standpt.				above standpt.
			below standpt.				below standpt.
			above standpt.				above standpt.
			below standpt.				below standpt.
			above standpt.				above standpt.
			below standpt.				below standpt.

STANDPOINT: 16.6.1979 *Checked*

Prepared by: D. Knia Checked: 30/9/83 *Noted on U.I.M. Card*

6. 2735-2 D. West, Government Printer

STATION **Loamberah Concrete obs. Pillar 6379**

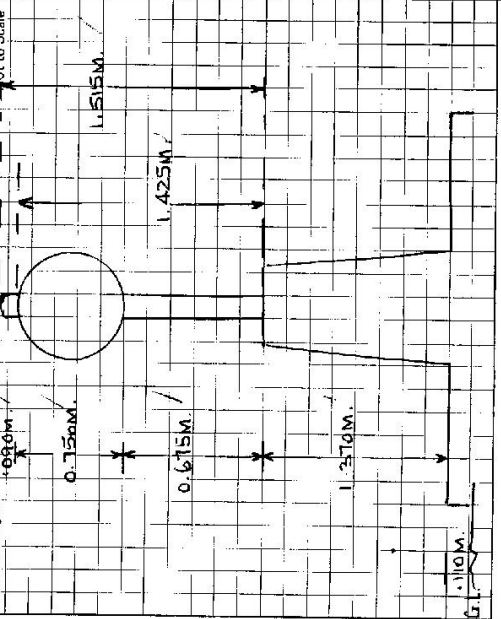
Owner's Name: **Mr. W. Whitbread**
 Address: **Caronyra**
 Phone: **69 1508**

Access Owner: **Mr. Davis Jackson**
 Address: **Loamberah**
 Phone: **(657) 69 1553**

ACCESS **12-9-1983**

Access Report of **M. G. 19** was found **unsuitable**.

0.00 **JAMWORTH Post Office Travel North along Fitzroy Street.**
0.20 **Turn Right and Travel towards Memorial**
7.20 **Turn Right Sign "MUNILE"**
7.40 **Turn Right Sign "South Jamworth Gun Club"**
10.10 **Turn Left Sign "Loamberah Gun Club"**
17.40 **Turn Right Sign "Loamberah"**
22.00 **End of sealed road travel straight ahead.**
26.30 **Pass owners property on your R. 11/9, "MUNILE"**
30.30 **Turn Right over level "Sign" "TACAL"**
30.40 **Pass access owners house on your L. 11/5, follow fence.**
30.50 **Through opening in fence on your left, follow fence.**
31.40 **Through double iron gates, follow track.**
31.60 **Through double iron gates, follow track.**
31.80 **Through double iron gates, follow track.**
32.30 **Through double iron gates, follow track.**
33.05 **Continue Banks to Gully crossing, follow fence.**
33.20 **Boundary fence, turn left & follow fence following fence.**
33.70 **Through iron gate and know continue following fence.**
34.50 **Follow bulldozed cutting up hill, right then as far as possible up ridge by vehicle to blaze a row trees.**
35.30 **Left then into saddle on your right then as far as possible up ridge by vehicle to blaze a row trees.**
At 35.50 **klms. five minute easy walk to Loamberah Conc. Pillar.**



This section to be completed by officer constructing pillar.

Original station mark found/not found.

Description of mark:

Original beacon found/not found.

Description of beacon:

Height Top of Vanes to Top Markm.

Height of mark:m. above G.L. below

Diameter of Vanesm. Height of Cairnm.

Original Beacon has/has not been destroyed by me.

Date

Record of Station