

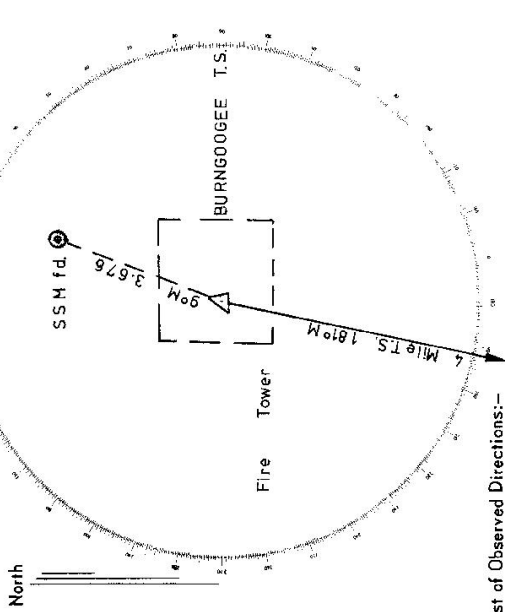
STATION BURNGOOGEE T.S. 6144

Owners Name: N.S.W. FORESTRY COMMISSION Current Occupant:

Address: Address:

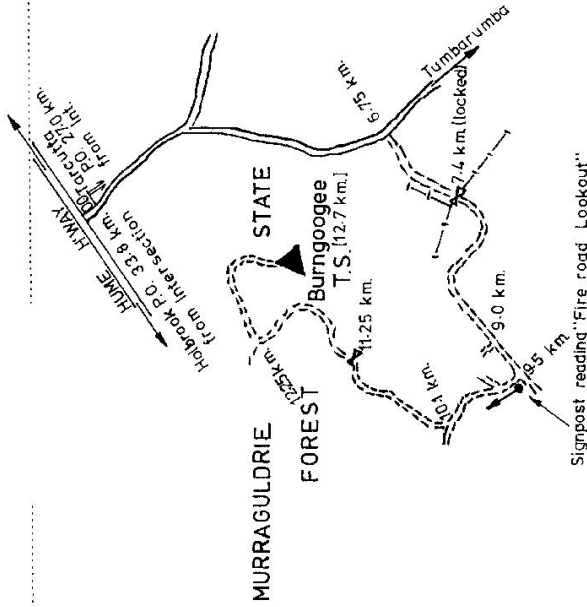
Access 14-1-76

Station Diagram Not to Scale



List of Observed Directions:-

Standpoint: SSM		Station		Direction	
Four Mile T.S.	Burngoogee Trig. Plug	0° 00' 00"	180° 00' 00"	Four Mile T.S.	188° 07' 03"
Standpoint: SSM		Station		Direction	
Four Mile T.S.	Burngoogee Trig. Plug	0° 00' 00"	180° 00' 00"	Four Mile T.S.	188° 06' 46"



GEODETIC SURVEY OF N.S.W.

CENTRAL MAPPING AUTHORITY

GEODETIC STATION RECONNAISSANCE and MAINTENANCE REPORT

STATION: BURNINGOOGEE (Pillar) No.: 6144

MAP SHEET SCALE 1:250 000 WAGGA - WAGGA

INSPECTED BY: H.C. BORDER DATE: 20.5.78

AUTHORITY: C.M.A. FIELD BOOK: 01656

Description: Note: Cross out word or words which do not apply

1. Cleared by lanes bearing: from Trig. Mast

2. Mast & Vanes have been painted white & black respectively. ✓

3. The station/pillar was emptied/not emptied/constructed on: 1.5.1978, dimensions now being:

Description of mark: S.S.M. Pillar. Plate should be explicit, e.g., S/Steel Pillar Plate, Steel plug, Brass plug, Bolt, G.I. Pipe

Height of mark: 1.380 m. above/below rock/concrete; Mark is 1.480 m. above/below G.L.

Height of Top Vanes to Top Mark/Pillar plate 1.410 m. Diameter of Vanes (vertical) 0.155 m.

Height of Cairn: m. Diameter of Cairn: m. Name Plate found/not found/placed.

Length of Mast 1.490 m. (approximate if not unplied)

4. A. T.O.G. PLUG set in conc/rock has been placed/removed, bearing 92° M. from Mast/Plug/Pillar

5. A. S.S.M. set in conc/rock has been placed/removed, bearing 70° M. from Mast/Plug/Pillar

6. A. set in conc/rock has been placed/removed, bearing ° M. from Mast/Plug/Pillar

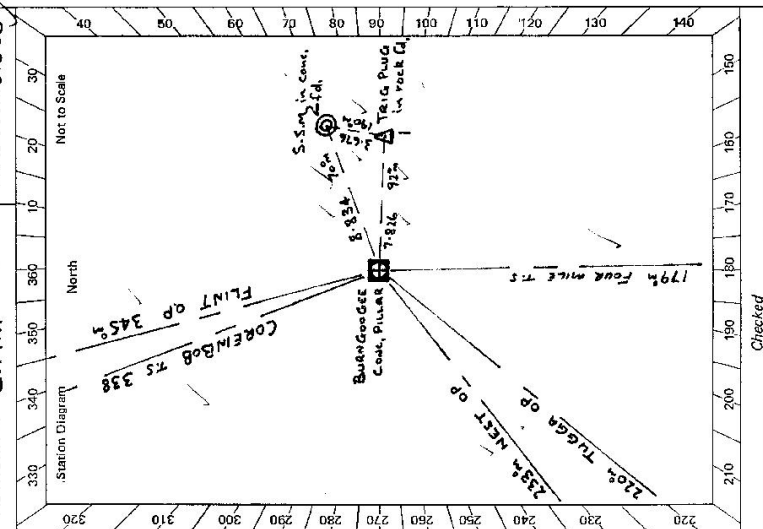
7. A. set in conc/rock has been placed/removed, bearing ° M. from Mast/Plug/Pillar

8. Action required: NAME, PLATE, TO BE SUPPLIED

Mark	Direction	Horiz. Distance	Height Difference	Mark	Direction	Horiz. Distance	Height Difference
FOUR MILE TS 359 59 60			above standpt.	FOUR MILE TS 359 59 60			above standpt.
TUGGA OP 41 41 00			above standpt.	NEST TS 58 59 35			above standpt.
NEST TS 59 00 40			below	CONC. PILLAR 94 50 05		7-876	1-175
COREINBOB TS 157 01 20			below	COREINBOB TS 156 58 40			above standpt.
FLINT OP 164 34 00			below	FLINT TS 164 30 05			above standpt.
SARGOOD TS 225 09 45			below	S.S.M. 188 06 40		3-676	0-016
S.S.M. 250 18 20		8-834	below	SARGOOD TS 225 07 05			above standpt.
TRIG. PLUG 274 51 30		7-875	below				below

Noted on U.T.M. Card

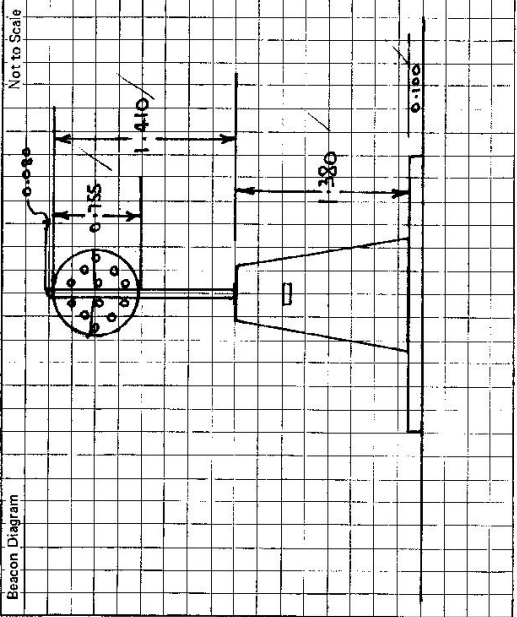
St 2735-1



Checked

Sr 2733-2 D. West, Government Printer

STATION **BURN GOOGEE (PILLAR) 6144**



Owner's Name: **FORESTRY COMMISSION**
 Address: **MURAGULBIE STATE FOREST**
 Phone: **T.R. 29195**

Current Occupant: **GROWER (OF PINE TREES)**
 Address: **FORESTRY COMMISSION**
 Phone: **069 45 2400**

ACCESS
 Access Report of 20/5/1978 was found suitable/unsuitable.

from Jarrett's P.O. drive south along Hume Hwy, passing 'Kygambra' and waggie turn off at, turn left onto Humula-Humbarrumbula road at, turn right onto dirt road 'MURAGULBIE STATE FOREST' at, through locked gate. (locked chain lifts over post) at, turn right along Jones road. at, through gate. at, follow road to Jones + Irig. at.

- P.O. 0.000
- 25 0.100
- 27 0.000
- 33 2.000
- 34 2.000
- 36 1.000
- 38 2.000
- 40 0.000

This section to be completed by officer constructing pillar.

Original station mark found/~~not found~~.
 Description of mark: **Bronze Plug**
 Original beacon found/~~not found~~.
 Description of beacon: **Vanes labelled on metal rod, hanging from five trees with string tied to top of each tree around string**
 Height Top of Vanes to Top Mark:m.
 Height of mark: **0.035** above G.L. below
 Diameter of Vanes:m. Height of Cairn:m.
 Original Beacon has/~~has not~~ been destroyed by me.

Date	Record of Station

St 2733-2 D. West, Government Printer

MARCH 1995

STATION BURN GOOGEE (PILLAR) 6144

Owner's Name: FORESTRY COMMISSION
 Address: MURRAGULBIE STATE FOREST
 Phone: T.R. 29195 / ACCESS

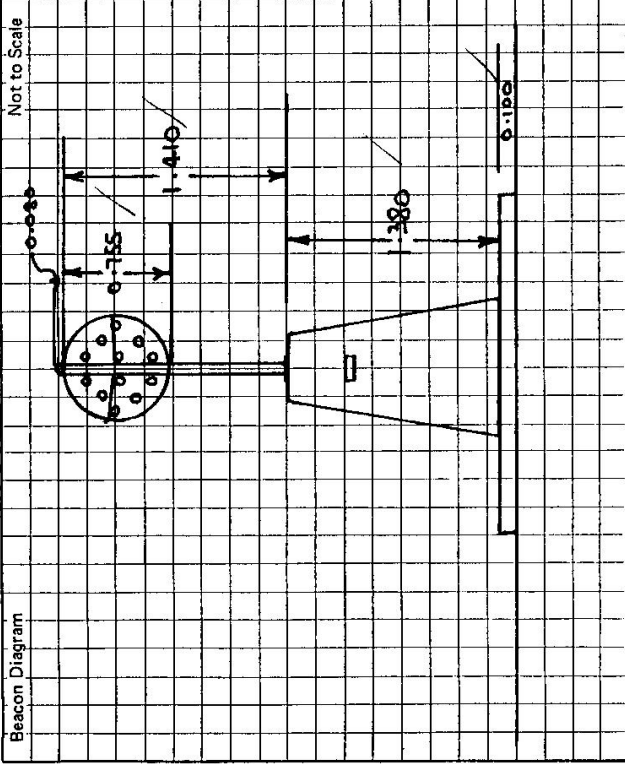
Current Occupant: GROWER (of PINE TREES)
 Address: FORESTRY COMMISSION
 TUMBERUMBA N.S.W.
 Phone: 069-482400 ROSS SMITH

Access Report of 20/5/1978 was found suitable/unsuitable.

from Jarrett P.O. drive south along Kume Hwy, passing "Kyamba" and waggie turn off at, turn left onto Humula-Tumberumba road at, turn right onto dirt road "MURRAGULBIE STATE FOREST" at, through locked gate, (locked chain lifts over post) at, turn right along Jowers road. at, through gate. CMA LOCK at, follows road to Jowers + Irig. at.

P.O. 0.00km
 25.00km
 27.00km
 33.70km
 34.30km
 36.40km
 38.20km
 40.00km

51.4 MAIN ST TUMBERUMBA TO TURN OF MAIN RD.
 (ABT 45 MINS TO TRIG. FROM TUMBERUMBA)



This section to be completed by officer constructing pillar.

Original station mark found/~~not found~~.

Description of mark: Brass Plug

Original beacon found/~~not found~~.

Description of beacon: Vanes welded on metal rod passing from fire tower over trig plug in hole. Still a circular brick ring around plug.

Height Top of Vanes to Top Mark:m.

Height of mark: 0.035 m. above rock/~~below~~m. above G.L. below

Diameter of Vanesm. Height of Cairnm.

Original Beacon has/~~has not~~ been destroyed by me.

Date	Record of Station
MARCH 95	MR. GAVEN GEFRAE TUMBERUMBA FORESTRY OK PLACE CMA LOCK D/13/MS 44
	NEW OPTIS TOWER TO GO NEXT TO TRIG. QS. FORESTRY FIRE TOWER SHANNON A.C.
	R.M. CARD 14-1-76 NOT THERE.