

CENTRAL MAPPING AUTHORITY
Department of Lands

Trigonometrical Survey of N.S.W.

RECONNAISSANCE and MAINTENANCE REPORT

STATION **GORONG** | Ph: **NERONG** | TS **6034**

This Trig. Station has been:-


Note: Cross out word or words which do not apply

1. Completely cleared to permit 360° vision to surrounding Trigs.
2. Cleared by lanes bearing..... from Trig. Mast
3. Trig. Mast & Vanes have been painted white & black respectively.
4. The Trig. was unpiled/not unpiled, dimensions now being: should be explicit, e.g. Steel plug, Brass plug, Bolt, G.I. Pipe

Description of mark.....
 Height of mark..... m ^{above} / _{below} rock/concrete m ^{above} / _{below} G.L.
 Height of Top Vanes to Top Mark..... m. Diameter of Vanes (vertical)..... m.
 Height of Cairn..... m. Diameter of Cairn..... m.
 Length of Mast..... m. (approximate if not unpiled)

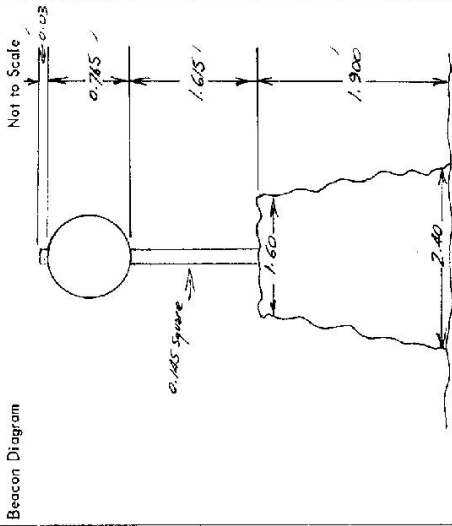
5. A..... set in conc/rock has been placed..... m. bearing..... °M from Trig. Mast
6. A..... set in conc/soil has been placed..... m. bearing..... °M from Trig. Mast
7. A..... set in conc/soil has been placed..... m. bearing..... °M from Trig. Mast
8. A..... set in conc/rock has been placed..... m. bearing..... °M from Trig. Mast

9. Connection..... to..... m. bearing..... °M
10. Connection..... to..... m. bearing..... °M
11. Connection..... to..... m. bearing..... °M
12. Connection..... to..... m. bearing..... °M
13. Diff. Ht. is..... m. ^{above} / _{below}
14. Diff. Ht. is..... m. ^{above} / _{below}
15. Diff. Ht. is..... m. ^{above} / _{below}
16. Diff. Ht. is..... m. ^{above} / _{below}

Prepared by: 

Checked:

Noted on U.T.M. Card

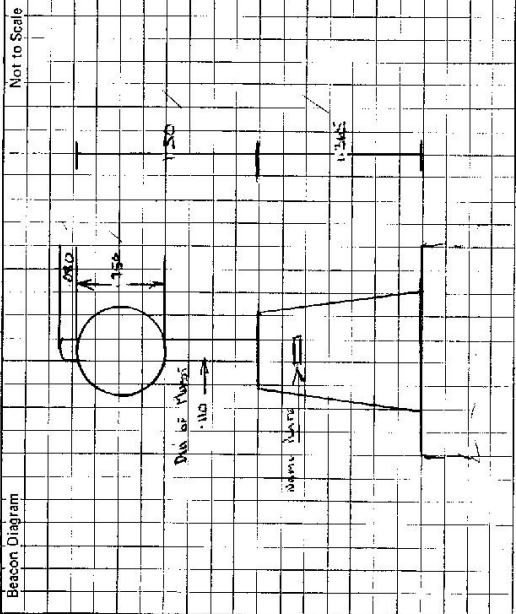


Record of Station
 Date
 THIS IS IN GOOD CONDITION NEEDS PAINTING
 16 OTHER MARKS AD. ALL IS HEAVILY THICKERED
 BUT NOT QUASIBLY THICKERED. APPROX 1402 DAYS
 CLEARING PER LANE (AT LOW) REQUIRED.

Checked

BR 2733-2 D. West, Government Printer

Beacon Diagram



Not to Scale

Owner's Name:
 Address:
 Phone:

ACCESS

Access Report of 6.12.18 was found suitable/unavailable.
 0-00 STATION 1.0 TRAVEL SW TO WANCHI BOUNDARY
 7-60 TURN LEFT AT BROADAL SWAY BOUNDARY
 13-80 TURN LEFT SWAY TIRUPATI FOREST LK.
 31-10 TURN LEFT
 31-70 " "
 33-60 GEOMETRIC STATION

Current Occupant:
 Address:
 Phone:

STATION

GIS25046

IS
 (V. 1.0.0) 6034

Date

Record of Station

This section to be completed by officer constructing pillar.

Original station mark found/.....

Description of mark: 3.0m

Original beacon found/.....

Description of beacon: 3.0m

Height Top of Vane to Top Mark: 3.0m

Height of mark: 0.40m above rock/conc.m. below G.L.

Diameter of Vane: 0.40m

Height of Cairn: 1.30m

Original Beacon has/..... destroyed by me.

GEODETTIC SURVEY OF N.S.W.

CENTRAL MAPPING AUTHORITY

GEODETTIC STATION RECONNAISSANCE and MAINTENANCE REPORT

STATION: GORONG GS (P)	No.: 6034
MAP SHEET SCALE 1:250 000	
INSPECTED BY: P. ROHNER	DATE: 12-7-78
AUTHORITY: CMA	FIELD BOOK: 163D

Station Diagram

North

Not to Scale

- Description: *Note: Cross out word or words which do not apply*
1. Cleared by Janes bearing..... from Trig, Mast
 2. Mast & Vanes have been painted white & black respectively.
 3. The station/pillar was unpiled/not unpiled/constructed on..... 19....., dimensions now being:
Description of mark.....should be explicit, e.g., S/Steel Pillar Plate, Steel plug, Brass plug, Bolt, G.I. Pipe
Height of mark.....m. ^{above} rock/concrete; Mark is.....m. ^{above} G.L.
 - Height of Top Vanes to Top Mark/Pillar plate.....m. Diameter of Vanes (vertical).....m.
 - Height of Cairn.....m. Diameter of Cairn.....m. Name Plate found/not found/placed.
 - Length of Mast.....m. (approximate if not unpiled)
 4. A.....set in conc./rock has been placed/round, bearing.....° M from Mast/Plug/Pillar
 5. A.....set in conc./rock has been placed/round, bearing.....° M from Mast/Plug/Pillar
 6. A.....set in conc./rock has been placed/round, bearing.....° M from Mast/Plug/Pillar
 7. A.....set in conc./rock has been placed/round, bearing.....° M from Mast/Plug/Pillar
 8. Action required:.....

STANDPOINT:				
Mark	Direction	Horiz. Distance	Height Difference	Mark
			above standpt.	
			below standpt.	
			above standpt.	
			below standpt.	
			above standpt.	
			below standpt.	
			above standpt.	
			below standpt.	
			above standpt.	
			below standpt.	
			above standpt.	
			below standpt.	
			above standpt.	
			below standpt.	

Prepared by: Noted on U.T.M. Card

