


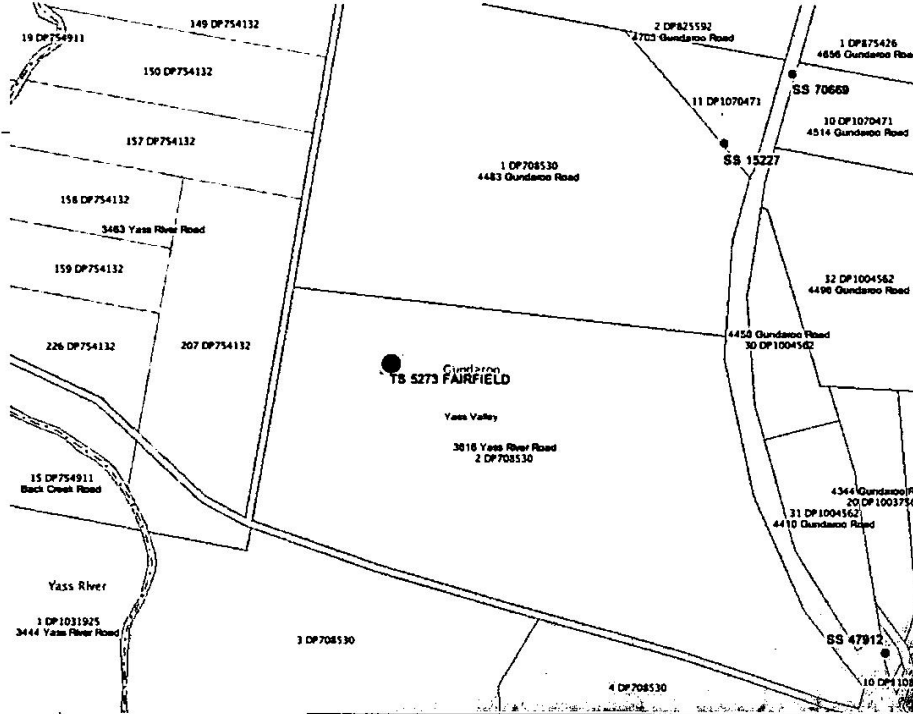
# LOCALITY SKETCH PLAN



Local Government Area **Yass**  
 Town/Suburb/Locality **Gundaroo**

**TS5273**

No details on mark type



Please use black ink only

SURVEYING REGULATION			
MARK	AHD	SOURCE	DATE
HEIGHT DETERMINED BY		- DIFF. LEVELLING	
(Specify)		- TRIG HEIGHTING	
ADOPTED MARKS		- GPS	

Measurements are in metres

**TS 5273**  
**Fairfield**

PM .....  
 Replaces  
 SS .....

I certify that the mark has been placed/found and numbered as detailed hereon.

Signed: .....

Name: .....

Organisation placing mark: .....

Date mark placed/found: / /

Ref: .....

# LOCALITY SKETCH PLAN



## TS5273

Office Use - Barcode Including Number Inserted Here

Local Government Area **Yass River**

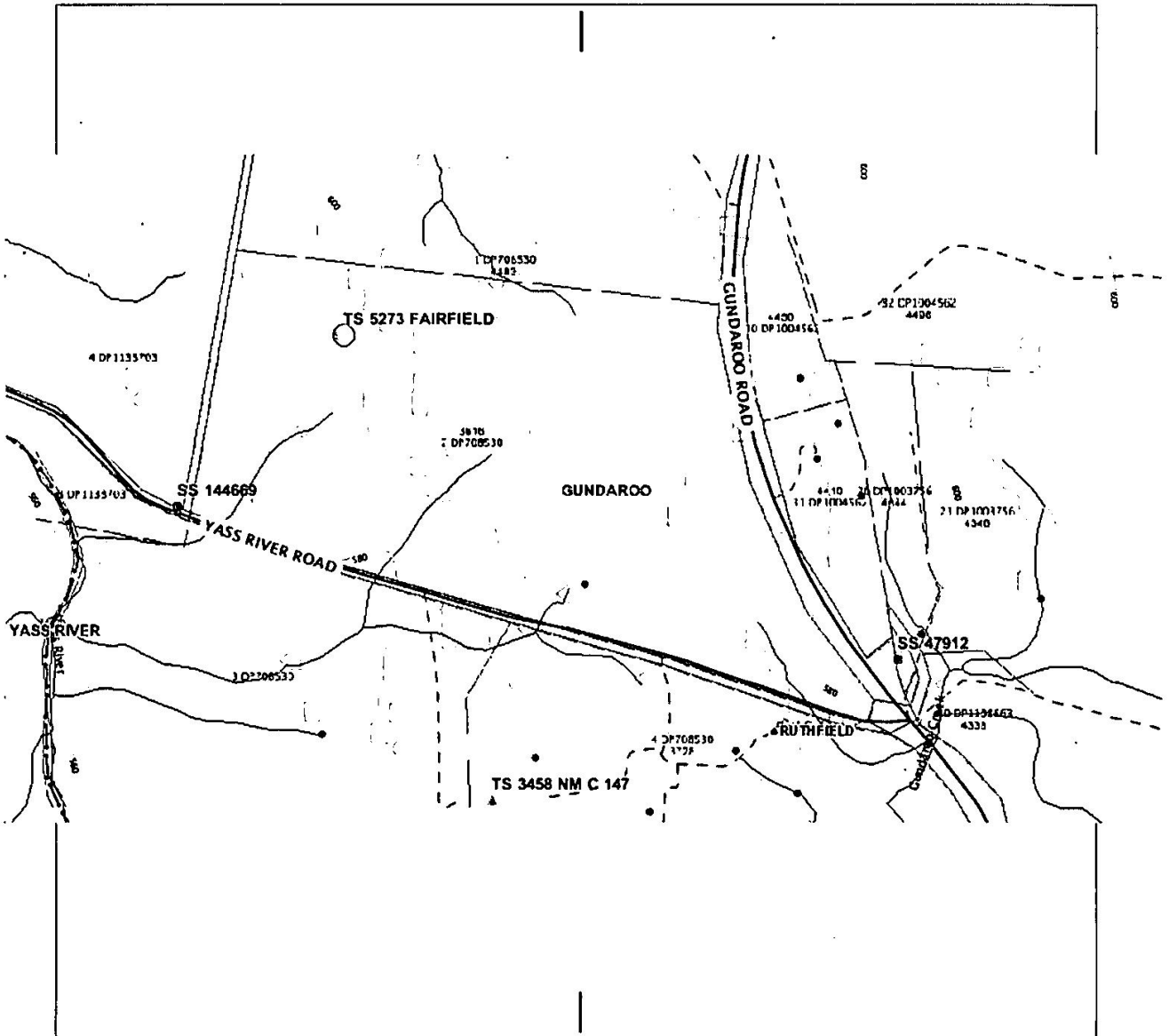
Town/Suburb/Locality **Gundaroo**

Approx MGA Coordinate: Zone .....

Description of Mark **Mark Unknown**

E: .....

N: .....



Please use black ink only

SURVEYING REGULATION			
MARK	AHD	SOURCE	DATE
HEIGHT DETERMINED BY		- DIFF. LEVELLING	
(Specify)		- TRIG HEIGHTING	
ADOPTED MARKS		- GPS	

Measurements are in metres

### TS 5273 Fairfield

PM .....  
Replaces  
SS .....

I certify that the mark has been placed/ found and numbered as detailed hereon.

Signed: .....

Name: .....

Organisation  
placing mark: .....

Date mark placed/ found: / /

Ref: .....