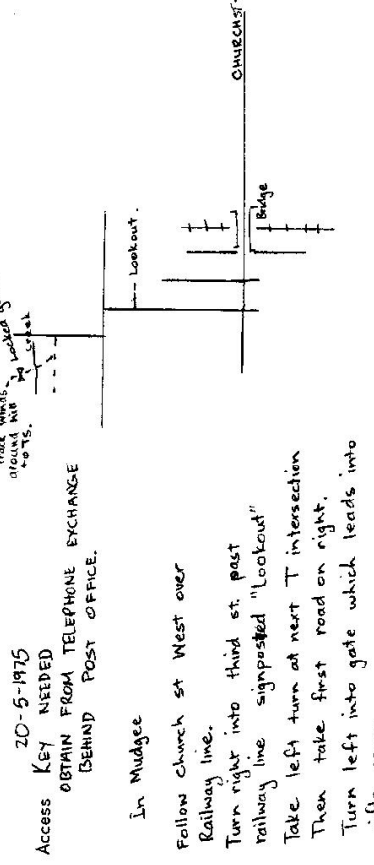
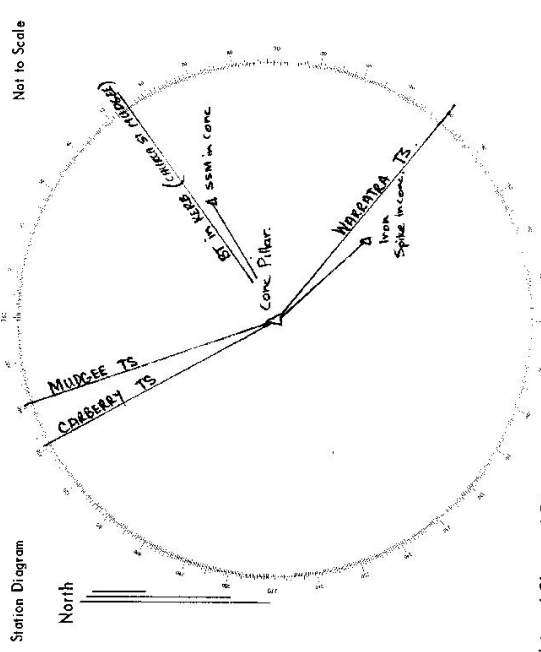


STATION TRANSLAT (P)TS 5199

Owners Name.....
 Current Occupant.....
 Address.....
 Address.....



20-5-1975
 KEY NEEDED
 OBTAIN FROM TELEPHONE EXCHANGE
 BEHIND POST OFFICE.
 In Mudgee
 Follow church st West over
 Railway line.
 Turn right into third st. past
 railway line signposted "Lookout"
 Take left turn at next T intersection
 Then take first road on right.
 Turn left into gate which leads into
 rifle range
 Take right track at gate through
 creek to locked gate.
 Follow track up hill to TS.



List of Observed Directions:-

| Standpoint: Conc. Pillar. | | Station | Direction |
|---------------------------|----------------|--------------|--------------|
| WAGGATTA TS (Pillar) | 07° 00' 00" | SSM in conc. | 288° 32' 20" |
| Iron Spike | 8° 39' 55" | | |
| CARBERRY TS (Pillar) | 201° 33' 04" 8 | | |
| MUDGEE TS (Pillar) | 211° 18' 41" 8 | | |
| BT in herb | 284° 45' 07" 4 | | |
| Station | Direction | Station | Direction |
| | | | |
| | | | |
| | | | |

DL 2733-2 D. West, Government Printer

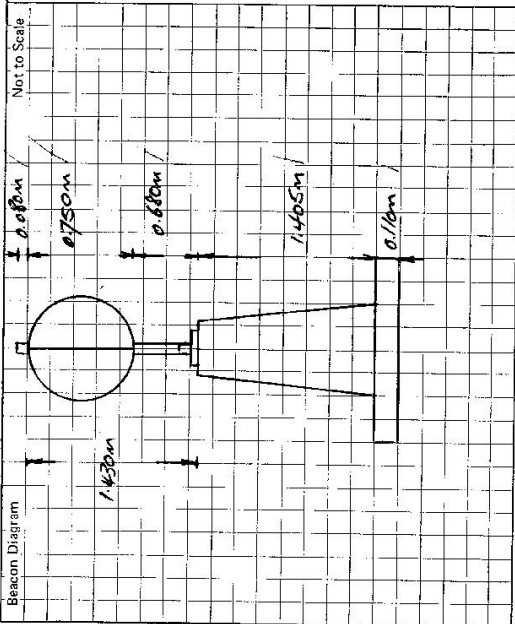
STATION **TRANSLATOR S.S.G. IS 5199**

Owner's Name:
 Address:
 Phone:
 Current Occupant:
 Address:
 Phone:

ACCESS

Access Report of S.M./1981 was found suitable/unsuitable.

- 0.00 POST OFFICE MIDGEE SOUTH HEAD SOUTH
- 0.09 BRIDGE OVER RAIL LINE
- 0.36 TURN RIGHT INTO 'MEEKERS STREET'
- 0.46 TURN RIGHT
- 0.67 TURN LEFT
- 0.89 TURN RIGHT 'DURO STREET'
- 1.12 TURN LEFT
- 1.68 TURN LEFT
- 1.91 END SEALED ROAD
- 2.25 PASS BRIDGE ON LEFT
- 2.32 TURN RIGHT
- 2.72 TURN LEFT THROUGH IRON GATE
 SIGN COMMONWEALTH OF AUSTRALIA
 DANGER
 RIFLE RANGE BOUNDARY
- 2.74 TAKE RIGHT FORK
- 3.04 CROSS CAUSEWAY NEAR CACAMANS
- 3.10 DOUBLE IRON GATE (LINA COCK)
- 4.40 TRANSLATOR GEODETIC STATION



This section to be completed by officer constructing pillar.

Original station mark found/not found.

Description of mark:

Original beacon found/not found.

Description of beacon:

Height Top of Vanes to Top Mark.....m.

Height of mark.....m. above rock/conc.....m. below G.L.

Diameter of Vanes.....m. Height of Cairn.....m.

Original Beacon has/has not been destroyed by me.

| Date | Record of Station |
|------|-------------------|
| | |
| | |
| | |
| | |