



STATION **LEUMEAH (P) TS 5114**

Owners Name.....

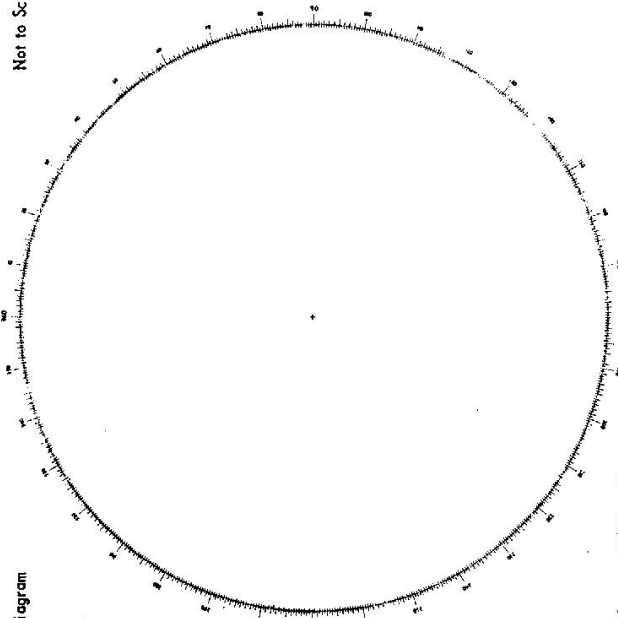
Current Occupant.....

Address.....

Address.....

Access.....

Not to Scale

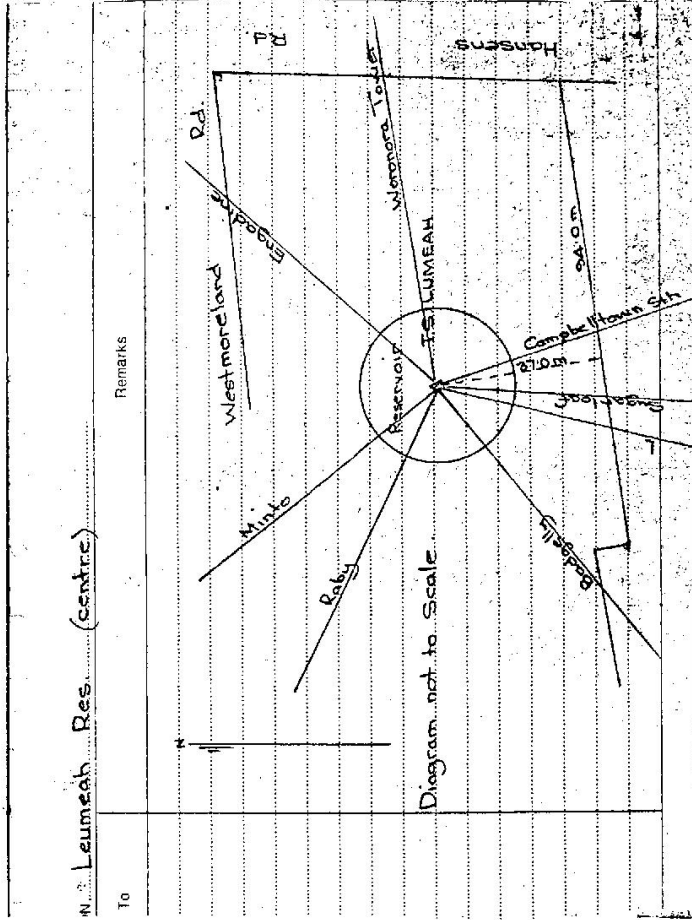


List of Observed Directions:-

Standpoint:		Standpoint:	
Station	Direction	Station	Direction

To **N. Leumeah Res. (centre)**

Remarks



Department of Lands

Integrat Survey of N S W

RECONNAISSANCE and MAINTENANCE REPORT 5114

STATION LEUMEAH (P)

TS 5114

This Trig. Station has been:-

Note: Cross out words or words which do not apply

1. Completely cleared to permit 360° vision to surrounding. Trigs. ✓
2. Cleared by lanes bearing..... from Trig. Mast
3. Trig. Mast & Vanes have been painted <sup>white</sup> & black respectively.
4. The Trig. was unpiled/~~not unpiled~~, dimensions now being:
  - Description of mark ROOFTOP PILLAR <sup>CONCRETE</sup> should be explicit, e.g. Steel plug, Brass plug, Ball, Concrete Pillar
  - Height of mark..... 1.27 m <sup>above</sup> ~~below~~ CONCRETE <sup>1.27</sup> m <sup>above</sup> ~~below~~ 64.20m
  - Height of Top Vanes to ~~Top Mark~~ Top pillar plate 2.58 m Diameter of Vanes (vertical) 0.60 m.
  - Height of Cairn..... m. Diameter of Cairn..... m.
  - Length of Mast 1.85 m. (approximate if not unpiled)
5. A..... ~~set in conc/rock~~ has been placed/fd..... m, bearing.....°M from Trig. Mast/pillar
6. A..... ~~set in conc/soil~~ has been placed/fd..... m, bearing.....°M from Trig. Mast/pillar
7. A..... ~~set in conc/soil~~ has been placed/fd..... m, bearing.....°M from Trig. Mast/pillar
8. A..... ~~set in conc/rock~~ has been placed/fd..... m, bearing.....°M from Trig. Mast/pillar
9. Connection..... to..... m, bearing.....°M
10. Connection..... to..... m, bearing.....°M
11. Connection..... to..... m, bearing.....°M
12. Connection..... to..... m, bearing.....°M
13. Diff. Ht. .... is..... m, <sup>above</sup> ~~below~~
14. Diff. Ht. .... is..... m, <sup>above</sup> ~~below~~
15. Diff. Ht. .... is..... m, <sup>above</sup> ~~below~~
16. Diff. Ht. .... is..... m, <sup>above</sup> ~~below~~

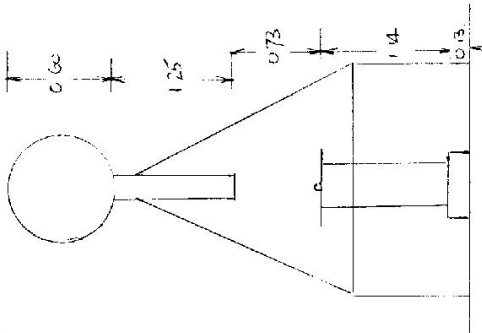
Prepared by: L. M. HAYES

Checked: *[Signature]*

Co: Map Sheet:  
 Inspected by: L. M. HAYES  
 Authority: DEPT. OF LANDS

No: TS 5114  
 Date: 6/8/75  
 Field Book: 26L 2A

Not to Scale



Date: Record of Station

STATION LEUMEAH (P) TS 5114

Owners Name: MEDICAL BOARD

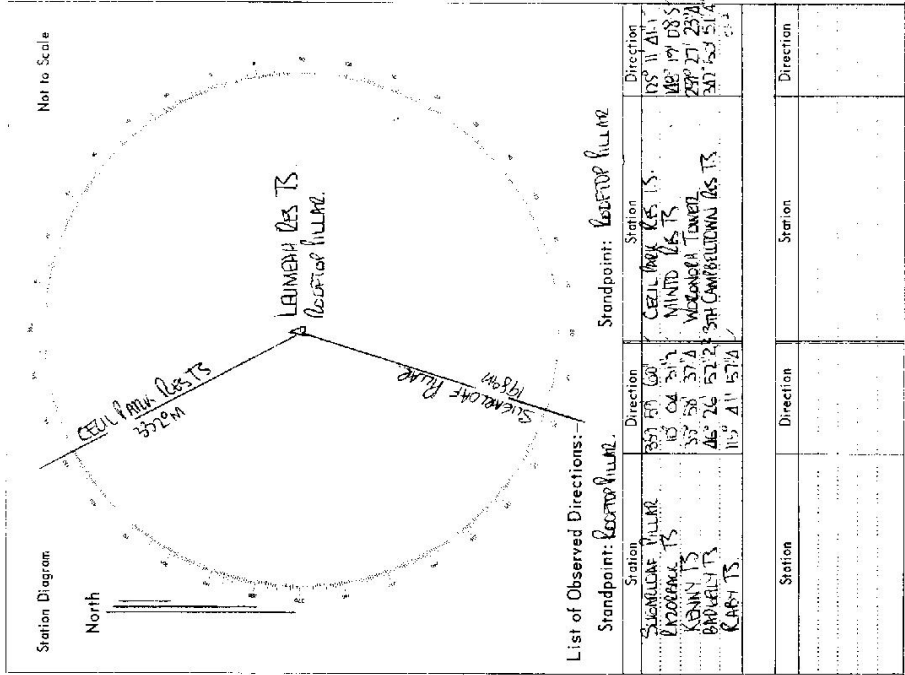
Current Occupant: .....

Address: .....

Address: .....

Access: UPAD MAP 108 B 10 ENTRANCE OFF HANSENS RD.  
6-8-1975

CONVENTIONAL DRIVE VEHICLE ACCESS



List of Observed Directions:—

Station	Direction	Station	Direction
SWEETOP HILL	105° 11' 41"	CEUL PARK DES TS	105° 11' 41"
LEUMEAH DES TS	105° 11' 41"	MINIB DES TS	105° 11' 41"
KENNY TS	105° 11' 41"	WILSONIA TOWER	105° 11' 41"
BARRETT TS	105° 11' 41"	3RD CAMPBELLINA DES TS	105° 11' 41"
LEUMEAH DES TS	105° 11' 41"		