


Br 2733-2 D. West, Government Printer

Beacon Diagram



<p>STATION WEBIMBLE TS 4689</p>	<p>Owner's Name: Address: Phone:</p> <p>Current Occupant: Address: Phone:</p> <p>ACCESS Access Report of 18.7.1978 was found suitable/unsuitable.</p> <p>For access see Bannan 2033-IN-N Drive to within 100m of trig 0.5m cairn found. Mast & vanes destroyed Two Hills at 175M & 214M block otherwise clear horizon No clearing required</p>
<p>Date</p>	<p>Record of Station</p>

This section to be completed by officer constructing pillar.

Original station mark found/not found.

Description of mark:

Original beacon found/not found.

Description of beacon:

Height Top of Vane to Top Markm.

Height of markm. above rock/conem. below G.L.

Diameter of Vanem. Height of Cairnm.

Original Beacon has/has not been destroyed by me.

CENTRAL MAPPING AUTHORITY

GEODETIC SURVEY OF N.S.M.

GEODETIC STATION RECONNAISSANCE and MAINTENANCE REPORT


STATION: **WEBIMBLE** No.: **4689**

MAP SHEET SCALE 1:250 000 **SINGLETON**

INSPECTED BY: **J. FANNING** DATE: **14th Oct 82**

AUTHORITY: **C.M.A. NSW. 229** FIELD BOOK: **1817**

Station Diagram North



- Description: *Note: Cross out word or words which do not apply*
1. Cleared by lanes bearing **340°** *Not found* from Trig. Mast
 2. Mast & Vanes have been painted **white & black respectively**
 3. The station ~~is not unspiled~~ *is not unspiled* on **19.82**, dimensions now being:
 - Should be explicit, e.g., S/Steel Pillar Plate, Steel plug, Brass plug, Bolt, G.I. Pipe
- Description of mark: *above* rock/concrete; *below* G.L.
- Height of mark: **0.7** m. Mark is *above* **0.7** m. *below* G.L.
- Height of Top Vanes to Top Mark/Pillar plate **0.7** m. Diameter of Vanes (vertical) **0.7** m. Name Plate ~~found~~ *not found* **0.7** m.
- Height of Cairn **0.7** m. Diameter of Cairn **0.7** m. Name Plate ~~found~~ *not found* **0.7** m.
- Length of Mast **0.7** m. (approximate if not unspiled)
4. *No witness marks found* set in conc/rock has been placed/found, bearing **198°** M from Mast/Plug/Pillar
 5. *A* set in conc/rock has been placed/found, bearing **198°** M from Mast/Plug/Pillar
 6. *A* set in conc/rock has been placed/found, bearing **198°** M from Mast/Plug/Pillar
 7. *A* set in conc/rock has been placed/found, bearing **198°** M from Mast/Plug/Pillar
 8. Action required: **To be relegated**

STANDPOINT:


Observed Mark	Grid Direction	Horiz. Distance	Height Difference	Mark	Grid Direction	Horiz. Distance	Height Difference
Bunna	18°	7.9	above standpt	Spotted Con	149°	11.4	above standpt
Brawley	40	15	below standpt	Myrtles	161	1.9	above standpt
Cran	62	15.1	below standpt	Tangar	190	38.5	below standpt
Myall	88	19.2	above standpt	Gravelly	215	12	below standpt
Balkan	139	23.3	below standpt	Wood	252	22.5	above standpt
Manobala	138	14.7	above standpt	Diamond	274	21.8	below standpt
Pimple	147	10.9	below standpt	Webimble	314	19.5	above standpt
				Terrace	318	29.8	below standpt
					345	22.4	above standpt

Prepared by: *J. Fanning* Checked: *O.K. Fleming* Note on U.T.M. Card

Checked

et.2733-2 D. West, Government Printer

G

<p>STATION <u>WEBTABLE G.S. TS 4689</u></p> <p>Owner's Name: <u>John P Holmes</u> Address: <u>Chelsea Pastoral Company</u> <u>144 Flax 1st Macquarie St</u> <u>Sydney</u> Phone: <u>(02) 454117</u></p> <p>Current Occupant: <u>Steve Brown</u> Address: <u>Uroloha</u> <u>Bunnay</u> Phone: <u>(025) 454117</u></p> <p><u>ACCESS</u></p> <p>Access Report of <u>11/10/1980</u> was found suitable/unavailable. <u>On Main road in front of P.L. Bunnay travel towards Scene</u> <u>0-94 Turn right bypass "Muswellbrook St"</u> <u>3-22 Turn right Property Name "Uroloha"</u> <u>5-4 Pass house on left Managers house continue straight</u> <u>5-57 Double iron gate</u> <u>6-32 Iron gate</u> <u>7-4 Park vehicle walk up hill</u> <u>Track circles around trig at same level</u></p>	<p>Beacon Diagram</p> <p>Not to Scale</p>  <p>This section to be completed by officer constructing pillar.</p> <p>Original station mark found/not found.</p> <p>Description of mark:</p> <p>Original beacon found/not found.</p> <p>Description of beacon:</p> <p>Height Top of Vane to Top Markm. above below Height of markm. above G.L. below Diameter of Vanem. Height of Cairnm. Original Beacon has/has not been destroyed by me.</p>
<p>Date: <u>14 Oct 80</u></p> <p>Record of Station: <u>Manager gave permission for my work necessary at trig</u></p>	