

GEODETTIC SURVEY OF N.S.W.

CENTRAL MAPPING AUTHORITY

GEODETTIC STATION RECONNAISSANCE and MAINTENANCE REPORT

Description:

1. Cleared by lanes bearing.....
 Note: Cross out word or words which do not apply
 from Trig, Mast

2. Mast & Vanes have been painted white & black respectively.

3. The station/pillar was unpiled/not unpiled/constructed on.....19....., dimensions now being:

Description of mark.....should be explicit, eg., S/Steel Pillar Plate, Steel plug, Brass plug, Bolt, G.I. Pipe

Height of mark.....m. ^{above} ~~below~~ rock/concrete; Mark is.....m. ^{above} ~~below~~ G.L.

Height of Top Vanes to Top Mark/Pillar plate.....m. Diameter of Vanes (vertical).....m.

Height of Cairn.....m. Diameter of Cairn.....m. Name Plate/Found/not found/placed.

Length of Mast.....m. (approximate if not unpiled)

4. A.....set in conc/rock has been placed/found, bearing.....°M from Mast/Plug/Pillar

5. A.....set in conc/rock has been placed/found, bearing.....°M from Mast/Plug/Pillar

6. A.....set in conc/rock has been placed/found, bearing.....°M from Mast/Plug/Pillar

7. A.....set in conc/rock has been placed/found, bearing.....°M from Mast/Plug/Pillar

8. Action required:.....

STANDPOINT:

Mark	Direction	Horiz. Distance	Height Difference	Mark	Direction	Horiz. Distance	Height Difference
			above standpt				above standpt
			below standpt				below standpt
			above standpt				above standpt
			below standpt				below standpt
			above standpt				above standpt
			below standpt				below standpt
			above standpt				above standpt
			below standpt				below standpt
			above standpt				above standpt
			below standpt				below standpt

Prepared by: *[Signature]*

Checked: *[Signature]*

Noted on U.T.M. Card

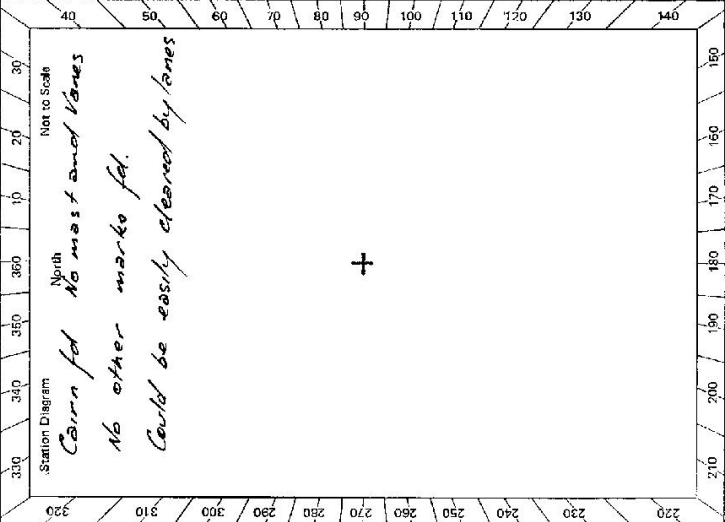
ST 27338-1

STATION: *TOUGA WEST G.S.* No.: *TS 4430*

MAP SHEET SCALE 1:250 000

INSPECTED BY: *M.L. Morrison* DATE: *31/10/78*

AUTHORITY: *C.M.A.* FIELD BOOK: *1711*



Checked

GS 24

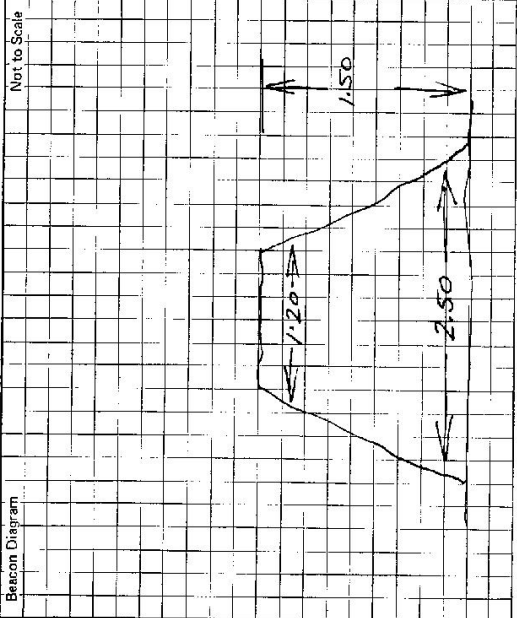
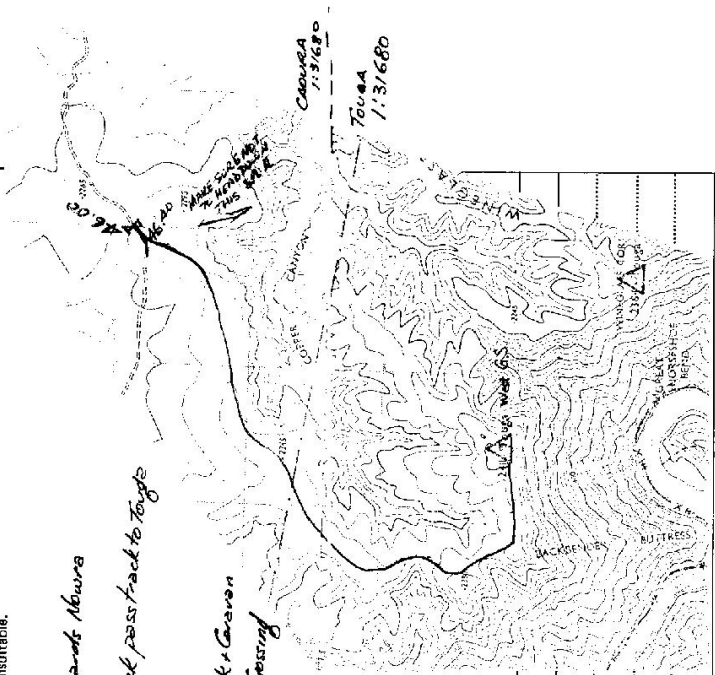
STATION **TEUGA WEST G.S. TS 4430**

Owner's Name:
 Address:
 Phone:
 Current Occupant:
 Address:
 Phone:

ACCESS
 Access Report of 31/10/1988 was found suitable/unsuitable.

Key
 0.00
 9.50
 19.70
 41.50
 41.65
 42.50
 42.60
 43.15
 46.00
 46.40

Direction
 Proceed B, head towards Abura
 Turn left Sign Teuga
 Take Right hand Choad pass track to Teuga
 on left
 GATE
 Pass track on left to Shack + Cannon
 Turn left just after Creek Crossing
 GATE - Follow Track
 GATE
 GATE
 Veer left on to foot track
 make own way following
 map to trig B



This section to be completed by officer constructing pillar.

Original station mark found/not found.
 Description of mark:
 Original beacon found/not found.
 Description of beacon:
 Height Top of Vanes to Top Mark.....m.
 Height of mark.....m. above G.L. below
 Diameter of Vanes.....m. Height of Cairn.....m.
 Original Beacon has/has not been destroyed by me.

Date

CENTRAL MAPPING AUTHORITY

GEODETIC SURVEY OF N.S.W.

GEODETIC STATION RECONNAISSANCE and MAINTENANCE REPORT

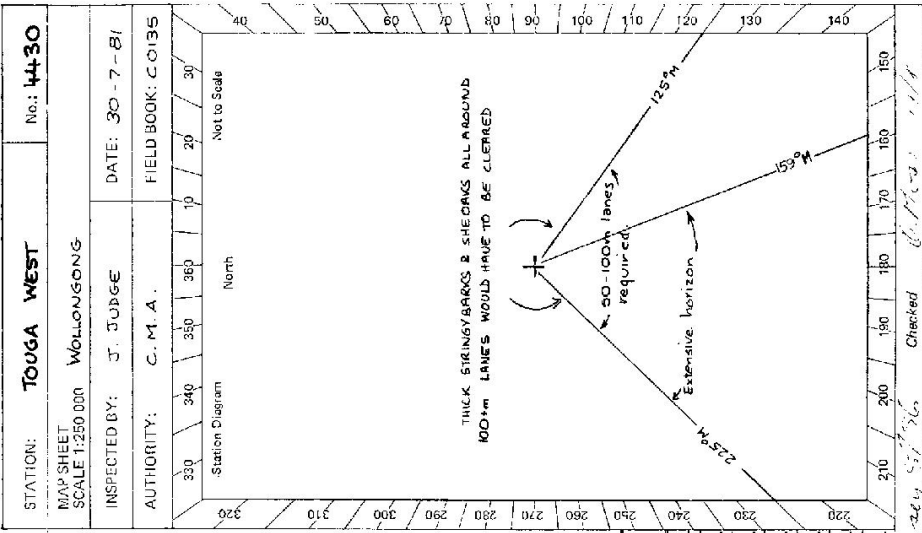
Description: *Note: Cross out word or words which do not apply*

1. Cleared by lanes bearing..... from Trig. Mast
2. Mast & Vanes have been painted white & black respectively.
3. The station pillar was unpainted/not unpainted/repainted on.....^{above}.....^{below}.....^{above}.....^{below}..... dimensions now being:
Description of mark..... should be explicit, e.g., S/Steel Pillar Plate, Steel plug, Brass plug, Bolt, G.I. Pipe
Height of mark.....^{above}.....^{below}..... m. Mark is.....^{above}.....^{below}..... m. G.L.
Height of Top Vanes to Top Mark/Pillar plate..... m. Diameter of Vanes (vertical)..... m.
Height of Cairn..... m. Diameter of Cairn..... m. Name Plate found/not found/placed.
Length of Mast..... m. (approximate if not unplaced)
4. A..... set in conc/rock has been placed/found, bearing.....° M from Mast/Plug/Pillar
5. A..... set in conc/rock has been placed/found, bearing.....° M from Mast/Plug/Pillar
6. A..... set in conc/rock has been placed/found, bearing.....° M from Mast/Plug/Pillar
7. A..... set in conc/rock has been placed/found, bearing.....° M from Mast/Plug/Pillar
8. Action required..... **RELEGATE DUE TO EXCESSIVE CLEARANCE**.....

STANDPOINT:

Mark	Direction	Horiz. Distance	Height Difference	Mark	Direction	Horiz. Distance	Height Difference
			above standpt.				above standpt.
			below				below
			above standpt.				above standpt.
			below				below
			above standpt.				above standpt.
			below				below
			above standpt.				above standpt.
			below				below
			above standpt.				above standpt.
			below				below

Prepared by: *AMM* 22/9/18. Checked: *AMM* 22/9/18. Notes on U.T.M. Card



STATION: **TOUGA WEST** No: **4430**

MAP SHEET SCALE 1:250 000 WOLLONGONG

INSPECTED BY: **J. JUDGE** DATE: **30-7-81**

AUTHORITY: **C. M. A.** FIELD BOOK: **C0135**

GS 24

STATION TOUGA WEST TS 4430	Current Occupant: Address: Phone: Owner's Name: MORTON NATIONAL PARKS..... Address: 1ST FLOOR, HOUSING COMMISSION BLDG..... 24, GERRY ST, NARRARA, 2541..... Phone: (02) 43 22 152..... ACCESS Access Report of 31/05/1978 was found suitable/unsuitable. Km 0.0 P.O. NERRIGA ~ HEAD TOWARDS NOWRA 9.50 TURN LEFT JUST OVER CREST OF HILL AND ON RIGHT HAND BEND ~ SIGN 'TOUGA' 18.85 PASS TRACK TO COOLMURRA ON RIGHT 19.70 TAKE RIGHT HAND TRACK ~ PASS TRACK TO 'TOUGA' HOMESTEAD ON LEFT. 23.50 PASS HILL ON RIGHT ~ BULEE TRIG ON TOP 24.0 ENTER CLEARED COUNTRY 31.2 LINE OF OLD FENCE AND IRON GATE 31.4 STRAIGHT AHEAD ~ PASS TRACK ON LEFT & RIGHT 33.1 DEVIATION ~ TAKE TRACK ON RIGHT 41.54 IRON GATE ~ START OF CLEARING 42.50 TURN LEFT JUST AFTER CK CROSSING. 43.18 IRON GATE ~ FOLLOW TRACK 46.06 PRIMITIVE GATE 46.59 VEER LEFT OFF TRACK ~ USING MAP MAKE DOWN WAY ALONG RIDGE LINE TO TRIG 52.0 TOUGA WEST TRIG ~ APPROX 50 metres FROM CLIFF LINE
Beacon Diagram Not to Scale 	Date Record of Station Date Record of Station
This section to be completed by officer constructing pillar. Original station mark found/not found. Description of mark: Original beacon found/not found. Description of beacon: Height Top of Vane to Top Mark m. Height of mark m. above G.L. below G.L. Diameter of V-grooves m. Height of Cairn m. Original Beacon has/has not been destroyed by me.	