

CENTRAL MAPPING AUTHORITY

GEODETTIC SURVEY OF N.S.W.

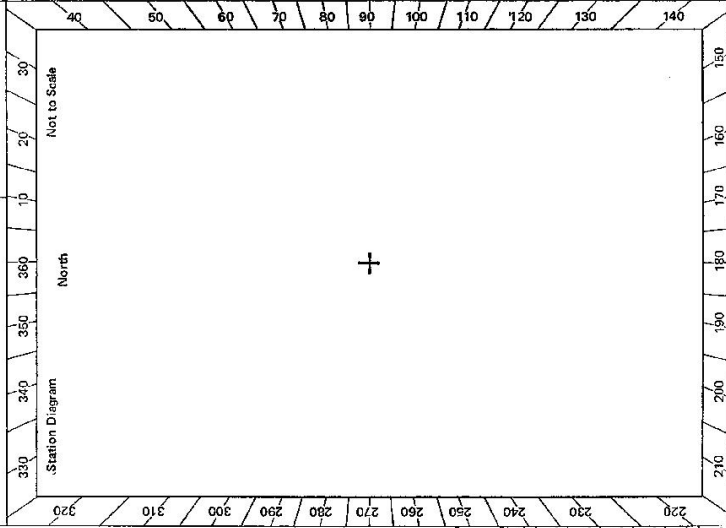
GEODETTIC STATION RECONNAISSANCE and MAINTENANCE REPORT

STATION: **QUEENGALLERY** No.: **3825**

MAP SHEET SCALE 1:250 000 **BEGA**

INSPECTED BY: **G. KEEP** DATE: **24/6/80**

AUTHORITY: FIELD BOOK:



- Description:
- Cleared by lanes bearing.....
Note: Cross out word or words which do not apply
 - ~~Mast & Vanes have been painted white & black respectively~~.....from Trig. Mast
 - The station/pillar was unpiled/not unpiled/constructed on.....19....., dimensions now being:
Description of mark.....should be explicit, e.g., S/Steel Pillar Plate, Steel plug, Brass plug, Bolt, G.I. Pipe
Height of mark.....m, ^{above} rock/concrete; Mark is.....m, ^{below} G.L.
Height of Top Vanes to Top Mark/Pillar plate.....m. Diameter of Vanes (vertical).....m.
Height of Cairn.....m. Diameter of Cairn.....m. Name Plate found/not found/placed.
Length of Mast.....m. (approximate if not unpiled)
 - A.....set in conc/rock has been placed/found, bearing.....° M from Mast/Plug/Pillar
 - A.....set in conc/rock has been placed/found, bearing.....° M from Mast/Plug/Pillar
 - A.....set in conc/rock has been placed/found, bearing.....° M from Mast/Plug/Pillar
 - A.....set in conc/rock has been placed/found, bearing.....° M from Mast/Plug/Pillar
 - Action required: Needs painting black and white.....

STANDPOINT:				STANDPOINT:			
Mark	Direction	Horiz. Distance	Height Difference	Mark	Direction	Horiz. Distance	Height Difference
			above standpt.				above standpt.
			below standpt.				below standpt.
			above standpt.				above standpt.
			below standpt.				below standpt.
			above standpt.				above standpt.
			below standpt.				below standpt.
			above standpt.				above standpt.
			below standpt.				below standpt.
			above standpt.				above standpt.
			below standpt.				below standpt.

Prepared by: **G. Keep 24/7/80** Checked: *G. Williams 28/7/80* Noted on U.T.M. Card

GS 24

STATION QUEENGALLERY TS 3825

Owner's Name:
 Address:
 Phone:
 Current Occupant:
 Address:
 Phone:

ACCESS

Access Report of 24th/1980 was found suitable/unsuitable.

From Coonr P.O. travel along Snowy Mountains Highway towards Adaminaby for 37 km.

Note: Mast was not straight, vanes were damaged by shotgun blasts

Turn left.

0.00 km | SMH

2.09 Grid

3.22 Take fork in road to right

3.85 Grid

5.18 Grid.

5.55 Turn right through gate next to yards

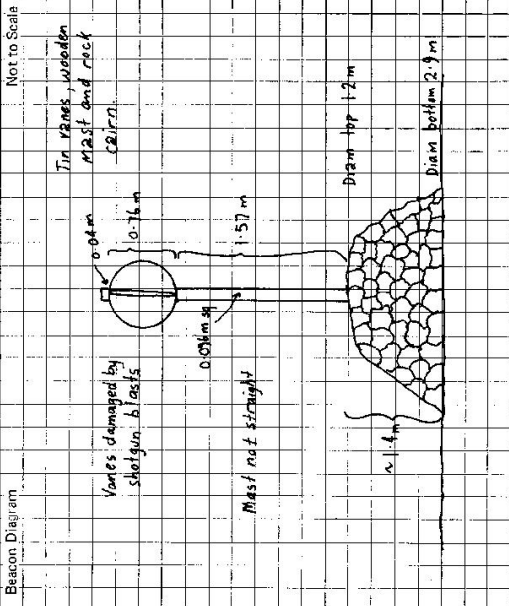
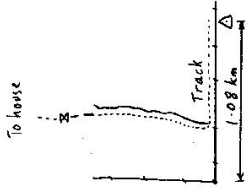
5.92 Grid.

6.04 See owner at house. Follow track past house

6.85 Gate. Follow track along creek to fence line

Follow fence line to top of hill and trig.

9.05 Δ



This section to be completed by officer constructing pillar.

Original station mark found/not found.

Description of mark:

Original beacon found/not found.

Description of beacon:

Height Top of Vanes to Top Markm.

Height of markm. above G.L. below

Diameter of Vanesm. Height of Cairnm.

Original Beacon has/has not been destroyed by me.

Date

Record of Station