

CENTRAL MAPPING AUTHORITY
Department of Lands

Trigonometrical Survey of N.S.W.

RECONNAISSANCE and MAINTENANCE REPORT

This Trig. Station has been:-

Note: Cross out word or words which do not apply

Station not visited but sighted from 1500 metres.

1. Completely cleared to permit 360° vision to surrounding Trigs.
2. Cleared by limes-bearing. Mast & Vanes leaning at about 45° from Trig. Mast. In need of repair.
3. Trig-Mast & Vanes have been painted white & black respectively.
4. The Trig. was unspiled/not unspiled, dimensions now being: _____

Description of mark..... Not Spiled should be explicit, e.g. Steel plug, Brass plug, Bolt, G.I. Pipe

Height of mark..... m above rock/concrete m above G.L.

Height of Top Vanes to Top Mark m. Diameter of Vanes (vertical)..... m.

Height of Cairn..... m. Diameter of Cairn..... m.

Length of Mast..... m. (approximate if not unspiled)

5. A..... set in conc/rock has been placed..... m. bearing.....°M from Trig. Mast
6. A..... set in conc/soil has been placed..... m. bearing.....°M from Trig. Mast
7. A..... set in conc/soil has been placed..... m. bearing.....°M from Trig. Mast
8. A..... set in conc/rock has been placed..... m. bearing.....°M from Trig. Mast

9. Connection..... to..... m. bearing.....°M

10. Connection..... to..... m. bearing.....°M

11. Connection..... to..... m. bearing.....°M

12. Connection..... to..... m. bearing.....°M

13. Diff. Ht. is..... m. above below

14. Diff. Ht. is..... m. above below

15. Diff. Ht. is..... m. above below

16. Diff. Ht. is..... m. above below

Prepared by: Malcolm Checked: _____

Noted on U.T.M. Card 23-8-76

STATION PERRY TS 3708

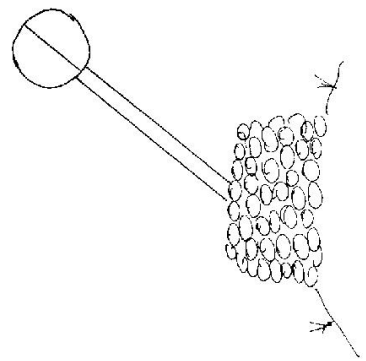
Co: ARGYLE Ph: BOURKE

Map Sheet: BURRAGORANG No: B329

Inspected by: A. PATTERSON Date: 27th MAY 1976

Authority: C.M.A. Field Book: _____

Beacon Diagram Not to Scale



Date _____ Record of Station _____

Checked

GEODETIC SURVEY OF N.S.W.

CENTRAL MAPPING AUTHORITY

GEODETIC STATION RECONNAISSANCE and MAINTENANCE REPORT

Description:

- Note: Cross out word or words which do not apply*
- Cleared by lances bearing 360° ~~for scattered dead trees~~ from Trig. Mast
 - ~~Mast & Vanes have been painted white & black respectively.~~
 - The station/~~pillar~~ was ~~unplaced~~/not unplaced/~~constructed~~ on 19....., dimensions now being:
Description of mark..... should be explicit, e.g., S/Steel Pillar Plate, Steel plug, Brass plug, Bolt, G.I. Pipe
Height of mark.....^{above} m. ^{below} m. rock/concrete; Mark is.....^{above} m. ^{below} G.L.
 - Height of Top Vanes to Top ~~Mast/Pillar-plate~~ ^{Cairn}.....3.49 m. Diameter of Vanes (vertical).....0.94 m.
 - Height of Cairn.....0.5 m. Diameter of Cairn.....2.5 m. Name Plate ~~found~~/not found/~~placed~~.
 - Length of Mast.....m. (approximate if not unplaced)
 - A.....~~set in conc/rock has been placed~~/found, bearing.....° M from Mast/Plug/Pillar
 - A.....~~set in conc/rock has been placed~~/found, bearing.....° M from Mast/Plug/Pillar
 - A.....~~set in conc/rock has been placed~~/found, bearing.....° M from Mast/Plug/Pillar
 - A.....~~set in conc/rock has been placed~~/found, bearing.....° M from Mast/Plug/Pillar

Action required:..... **HANWORTH**.....
: **25,000**

STANDPOINT:			
Mark	Direction	Horiz. Distance	Height Difference
			above standpt.
			below standpt.
			above standpt.
			below standpt.
			above standpt.
			below standpt.
			above standpt.
			below standpt.
			above standpt.
			below standpt.
			above standpt.
			below standpt.

Prepared by: *[Signature]* Checked: *[Signature]*

SI 2733-1

STATION: **PERRY** No: **13708**

MAP SHEET SCALE 1:250 000 **Wollongong**

INSPECTED BY: **A. Sivertsen** DATE: **20-11-78**

AUTHORITY: **CMA** FIELD BOOK: **1717**

Station Diagram North Not to Scale


Mast was found leaning & was pushed back to vertical so may not be seated on plug correctly.

Jellone 76°M

Close ridge blocks horizon 310-360
115-120
145-157

Fair A site when cleared
1/2 vanes missing

Checked

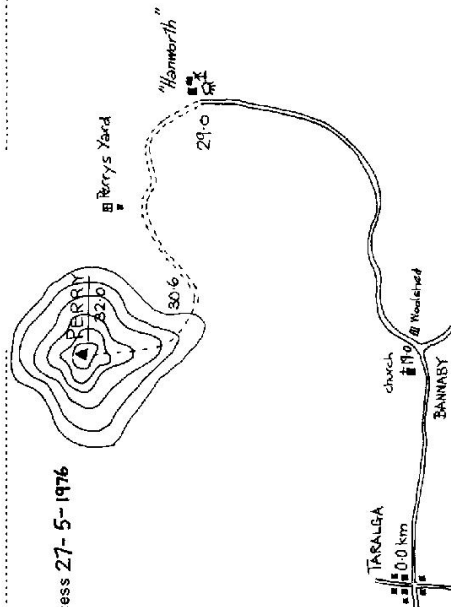
STATION PERRY TS 3708	MANAGER C. Kennedy Owner's Name: Address: "Henworth Station" Phone: 31 BANNARY ACCESS Access Report of 14/10/1961 was found suitable was suitable .	Not to Scale 
This section to be completed by officer constructing pillar. Original station mark found/not found.		Description of mark: Original beacon found/not found.
Description of beacon: Height Top of Vanes to Top Markm. Height of markm. above G.L. below rock/concm. below Diameter of Vanesm. Height of Cairnm. Original Beacon has/has not been destroyed by me.		Date Name of Station

Er 2733-2 D. West, Government Printer

STATION PERRY TS 3708


Owners Name.....
 Current Occupant.....
 Address.....
 Address.....

Access 27-5-1976



NOT TO SCALE

Station Diagram: Not to Scale



List of Observed Directions:-

Standpoint:

Station	Direction	Station	Direction

Station:

Direction	Station	Direction	Station