

CENTRAL MAPPING AUTHORITY

GEODETTIC STATION RECONNAISSANCE and MAINTENANCE REPORT

Access and Locality Sketch:

Particulars of station marking and beacon:

apply

STATION MARK : 1/2" diam. copper tube inserted in top of 6' length of G.I. pipe which was driven into the ground. A concrete block marked with station number was cast around the top of the pipe.

REFERENCE MARKS : Three 1/2" diam. copper tubes inserted in 18" lengths of G.I. pipe in concrete blocks, and a 2" diam. steel witness post on line to NM C 65.

ACCESS : NM C 66 is situated in flat blacksoil country about 15 miles by road east of Walgett. It is close to the fence corner at the prominent road bend shown. A 30' tower was needed for all observations and measurements owing to many belts of timber. A red shield marked with station number has been painted on a telephone pole and a 12' diameter trench 1' deep has been dug around the station mark.

5. A..... set in conc/rock has been placed/found, bearing.....° M from Mast/Plug/Pillar
6. A..... set in conc/rock has been placed/found, bearing.....° M from Mast/Plug/Pillar
7. A..... set in conc/rock has been placed/found, bearing.....° M from Mast/Plug/Pillar
8. Action required:.....

STANDPOINT: NM/C/66 Cu Tube in conc.

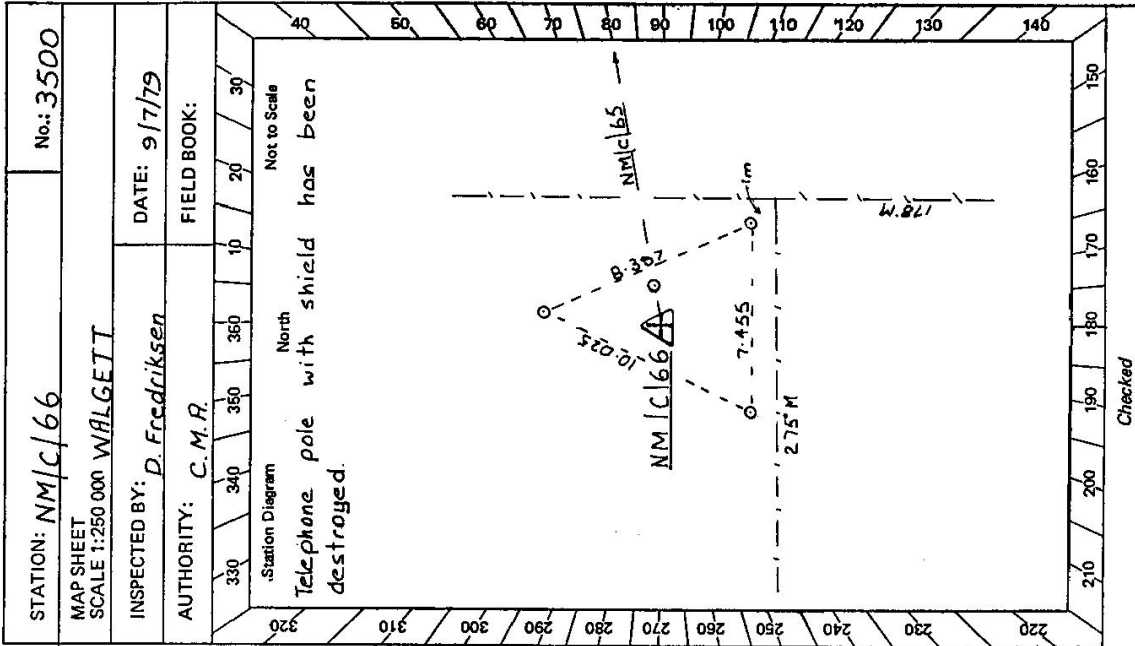
Mark	Direction	Horiz. Distance	Height Difference	Mark	Direction	Horiz. Distance	Height Difference
NM/C/65	0° 00'		above standpt.				above standpt.
R.M. Cu Tube	63° 14'	4.569	0.030 below				above standpt.
"	150° 51'	6.090	level below				below standpt.
"	290° 11'	4.590	0.030 below				above standpt.
Witness Post	0° 00'	0.87	above standpt.				below standpt.
			below				below standpt.
			below				above standpt.
			below				below

Prepared by: D. Fredriksen 26/10/79

Noted on U.T.M. Card

Checked

St 2733-1

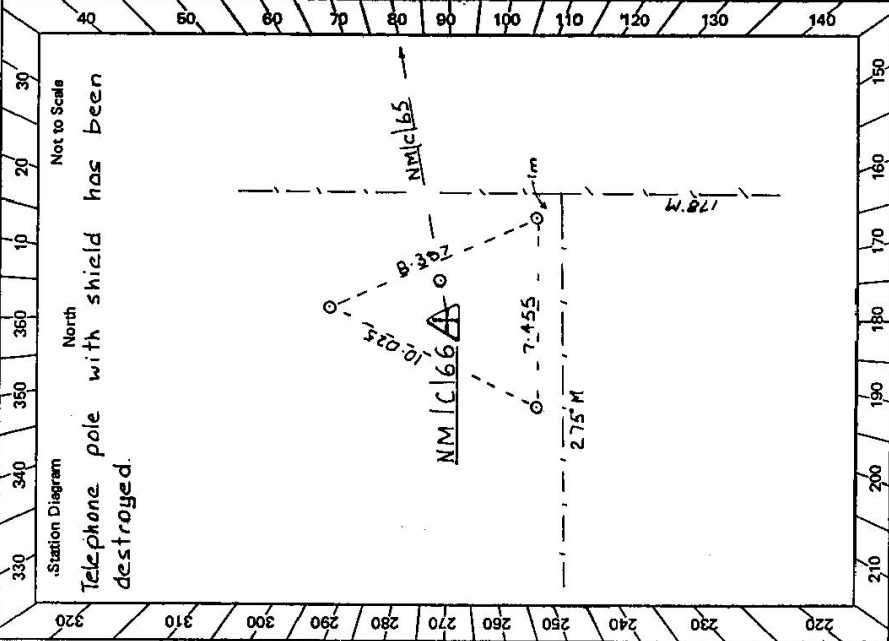


STATION: NM/C/66 No.: 3500

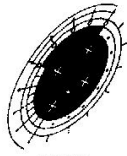
MAP SHEET SCALE 1:250 000 WALGETT

INSPECTED BY: D. Fredriksen DATE: 9/7/79

AUTHORITY: C.M.R. FIELD BOOK:



Checked



LAND INFORMATION CENTRE

© Other than for the purpose of research or fair dealing no part of this data may be reproduced by any means without prior written permission.

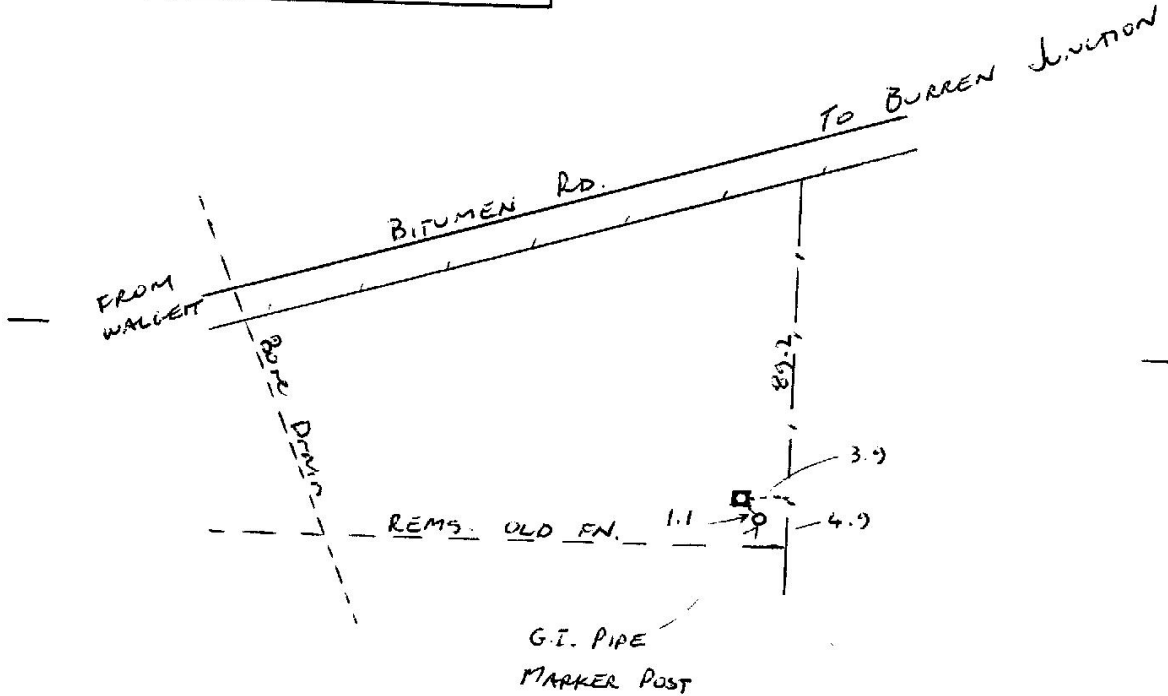
LOCALITY SKETCH PLAN

~~PM~~ TS 3500
SSM (NMC 066)

Description Steel Pin
in Concrete Pad.

Parish PIAN County DENHAM Town/Suburb/Locality WALGETT
Local Government Area WALGETT SHIRE LIC Map Sheet WALGETT 8537-N

APPROX. AMG
628 810 E }
6677 680 N } ZONE 55



Please use black ink only

SURVEY PRACTICE REGULATION 1990			
MARK	AHD	SOURCE	DATE
HEIGHT DETERMINED BY DIFF. LEVELLING (specify) TRIG. HEIGHTING			
ADOPTED MARKS			

Measurements are in metres

~~PM~~ TS 3500
SSM (NMC 066)

I certify that the Mark or Marks have been placed and numbered as detailed hereon
MARK FOUND
NEW SKETCH PREPARED
Signed [Signature]
Mark placed 11/8/98

Replaces PM Organization placing marks DLWC
SSM

Ref