

CENTRAL MAPPING AUTHORITY

GEODETIC SURVEY OF N.S.W.
 GEODETIC STATION RECONNAISSANCE and MAINTENANCE REPORT

STATION: NM/C/43 No.: 3481

MAP SHEET
 SCALE 1:250 000 WALGETT

INSPECTED BY: D. FREDRIKSEN DATE: 10/7/79

AUTHORITY: C.M.A. FIELD BOOK:

Description:
 1. Cleared by lanes bearing..... from Trig. Mast

2. Mast & Vanes have been painted white & black respectively.

3. The station/pillar was unpiled/not unpiled/constructed on....., dimensions now being:

Description of mark.....should be explicit, e.g., S/Steel Pillar Plate, Steel

Height of mark.....m. ^{above}/_{below} rock/concrete; Mark is.....m. ^{above}/_{below}

Height of Top Vanes to Top Mark/Pillar platem. Diameter of

Height of Cairn.....m. Diameter of Cairn.....m. Nar

Length of Mastm. (approximate if not unpiled)

4. A.....set in conc/rock has been placed/found, bearing.....°M

5. A.....set in conc/rock has been placed/found, bearing.....°M

6. A.....set in conc/rock has been placed/found, bearing.....°M

7. A.....set in conc/rock has been placed/found, bearing.....°M

8. Action required.....

Bearings are true;
 Distances are in metres;
 R.M.s are steel star pickets driven flush, centre punched, and set in concrete;
 R.O. is nail in blaze on dead tree approx. 135 metres from station.

Note: This tree also has a boundary blaze on it
 Nat. Map blaze is above this

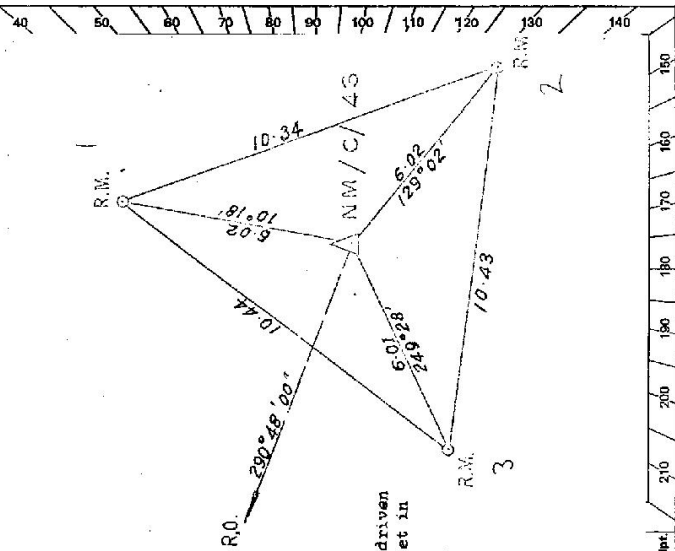
STANDPOINT:		STANDPOINT:	
Mark	Direction	Horiz. Distance	Height Difference
			above standpt
			below
			above standpt
			below
			above standpt
			below
			above standpt
			below
			above standpt
			below
			above standpt
			below

Prepared by:

Checked:

Noted on U.T.M. Card

Checked



#1 2733--2 D. West, Government Printer Beacon Diagram Not to Scale	STATION NM/C/43 IS 3481 Owner's Name: Current Occupant: Address: Phone: Phone: ACCESS Access Report of 10/7/1974 was found suitable/unsuitable.		Record of Station Date
This section to be completed by officer constructing pillar. Original station mark found/not found. Description of mark: Original beacon found/not found. Description of beacon: Height Top of Vanes to Top Mark m. Height of mark m. above rock/conc m. below G.L. Diameter of Vanes m. Height of Cairn m. Original Beacon has/has not been destroyed by me.			Date Record of Station

CENTRAL MAPPING AUTHORITY
 GEODETTIC SURVEY OF N.S.W.
 Batch 1506
 GEODETTIC STATION RECONNAISSANCE and MAINTENANCE REPORT

STATION: NM/C/043 No.: 3481

MAP SHEET
 SCALE 1:250 000
 INSPECTED BY: I. W. Robins
 DATE: 25.2.81

AUTHORITY: C.M.A.
 FIELD BOOK: C63

Description: *Note: Cross out word or words which do not apply*

1. Cleared by lanes bearing: *from Trig Mast*

2. Mast & Vanes have been painted white & black respectively:

3. The station/pillar was supplied/not supplied/constructed on: *19* dimensions now being:

Description of mark: *Cu pipe in Conc*; should be explicit, e.g., S/Steel Pillar Plate, Steel plug, Bolt, G.I. Pipe

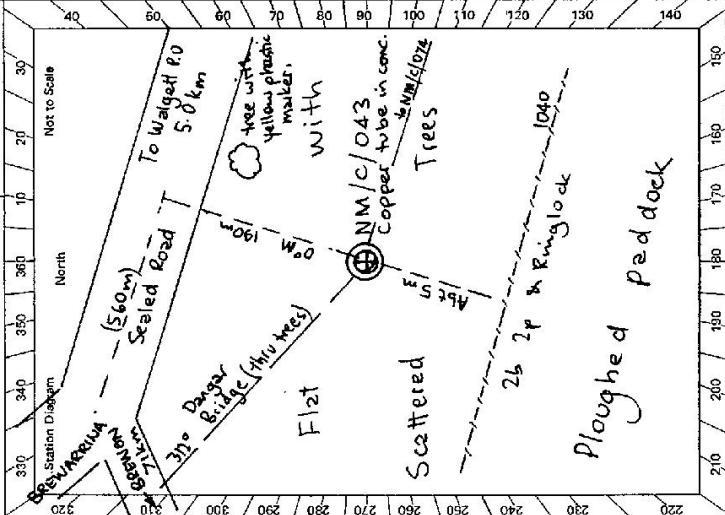
Height of mark: *0.0* m. *above* rock/concrete; Mark is *0.15* m. *above* G.L.

Height of Top Vanes to Top Mark/Pillar plate: *0* m. Diameter of Vanes (vertical):

Height of Cap: *0* m. Diameter of Cap: *0* m. Name Plate found/not found/plate:

Length of Mast: *0* m. (approximate if not templated)

4. A. *Four gal. iron witness posts set in conc; each about 1m from mast were found*
5. A. *No RM's searched for.*
6. A. *RO GIN in tree searched for but not found.*
7. A. *RO GIN in tree searched for but not found.*
8. Action required: *lane to NM/C/074 will need to be cleared if required to be used.*




STANDPOINT:

Mark	Direction	Horiz. Distance	Height Difference	Mark	Direction	Horiz. Distance	Height Difference
			above standpt.				above standpt.
			below				below
			above standpt.				above standpt.
			below				below
			above standpt.				above standpt.
			below				below
			above standpt.				above standpt.
			below				below
			above standpt.				above standpt.
			below				below

Prepared by: *David W. Tol* Checked: *2.3.81*
 Noted on U.T.M. Card

ST 2733-1
 Checked

ST 2723 - 2 D. West Government Printer Beacon Diagram	Not to Scale 	STATION NM/C/043 TS 3481 Owner's Name: Public Road Address: Phone: Current Occupant: Address: Phone: ACCESS 25-2-81 Access Report of 19-10-19 was found suitable/unstable. km 0.0 Post Office Wajgett: head west on Brewarions Road (Wae Waa Street) 5.0 Lease road & turn left on bearing 180° Way. at yellow marker nailed to tree beside road on left 5.2 NM/C/043; 5m North of fence.
This section to be completed by officer constructing pillar. Original station mark found/not found. Description of mark: Original beacon found/not found. Description of beacon: Height Top of Vanes to Top Markm. Height of mark:m. above rock/conc.m. below G.L. Diameter of Vanesm. Height of Cairnm. Original Beacon has/has not been destroyed by me.		Date Record of Station