Department of Lands

Integral Survey of N.S.W.

RECONNAISSANCE and MAINTENANCE REPORT 3144

STATION MOBBS HILL (P) TS 3144

This Trig. Station has been:-

Note: Cross out word or words which do not apply

1. Completely cleared to permit 360° vision to surrounding Trigs.
2. Cleared by lanes bearing ..... from Trig. Mast

Co:	Ph:
Map Sheet:	No:
Inspected by:	Date:
Authority	Field Book:

Beacon Diagram — Not to Scale

ABSTRACT OF OBSERVATIONS

STATION MOBBS HILL RES R.L. ..... meters

To	R.L. (metres)	Direction or Vert. Angle °	'	"	Variance	Observer	Date	Dist. in metres at M.S.L.	Variance	Inst.	Observer	Date
								~~+2·85~~				
								+2·06				
								+0·82				
								00 m				
								RL 144·71 (Prov. A.H.D.)				
										FIGURED IN METRES, NOT TO SCALE		
								-1·32				

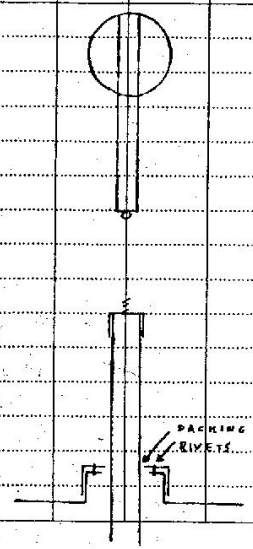

All directions Corrected to centre — All Vert's corrected ground to ground

SEE REAR OF CARD FOR REMARKS

Date	Record of Station

14. Diff. Ht. ..... is ..... m. above / below .....
15. Diff. Ht. ..... is ..... m. above / below .....
16. Diff. Ht. ..... is ..... m. above / below .....

Prepared by: Checked:

TS3144 | Print Date: 31/05/2022 16:10 | No Of Pages: 2 | Property of DFSI – Spatial Services

STATION TS 3144 MOBBS HILL (P)

Station Diagram

Not to Scale

North

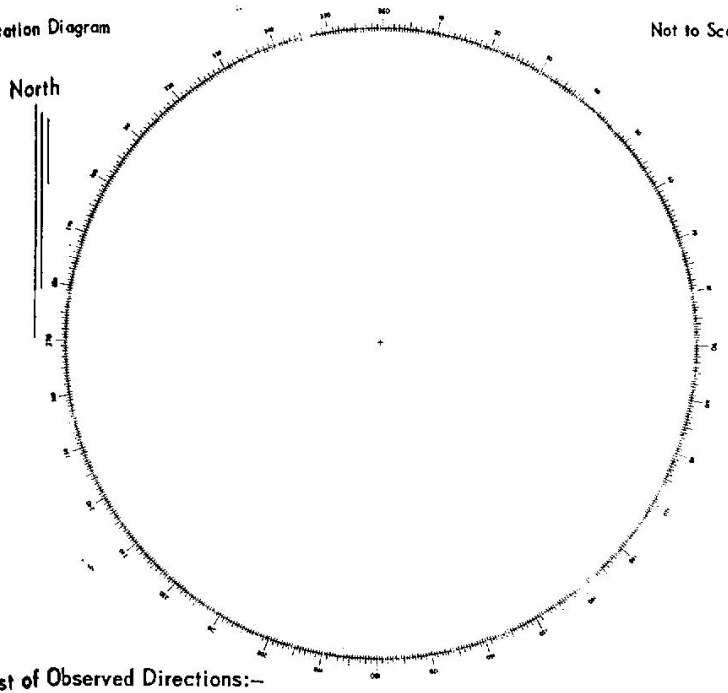

Owners Name.....

Current Occupant.....

Address.....

Address.....

Access

MOBBS HILL RES R 69

Remarks

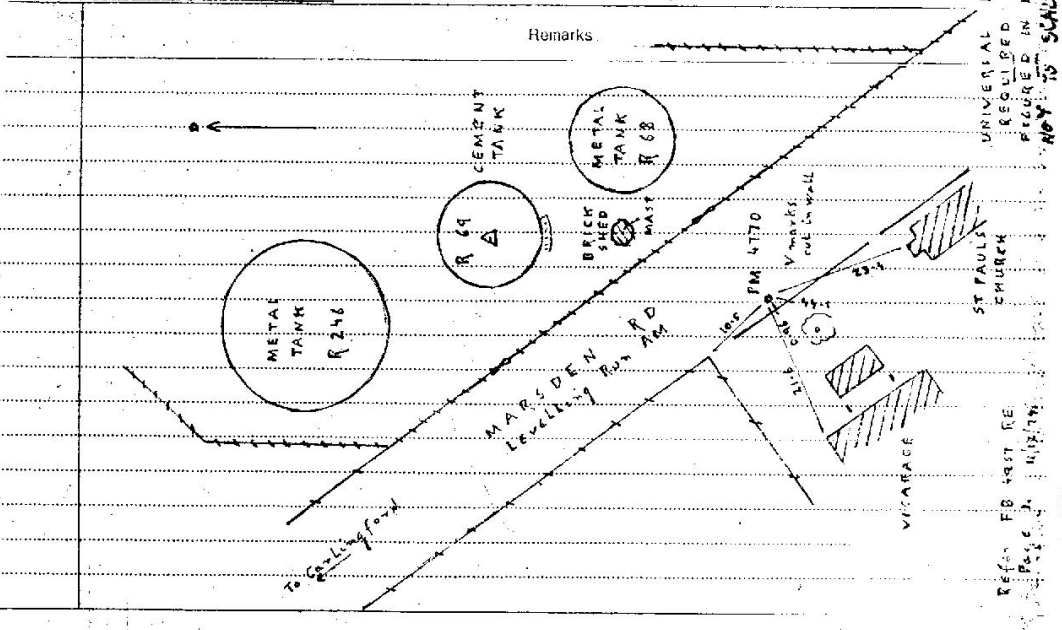

List of Observed Directions:–

Standpoint:

Station	Direction	Station	Direction

Standpoint:

Station	Direction	Station	Direction

D. West, Government Printer, New South Wales – 1976

TS3144 | Print Date: 31/05/2022 16:10 | No Of Pages: 2 | Property of DFSI – Spatial Services