

CENTRAL MAPPING AUTHORITY

Department of Lands

Trigonometrical Survey of N.S.W.

RECONNAISSANCE and MAINTENANCE REPORT

This Trig. Station has been:-

Note: Cross out word or words which do not apply

1. Completely cleared to permit 360° vision to surrounding Trigs.
2. ~~Cleared by fence-bearing~~ from Trig. Mast
3. Trig. Mast & Vanes have been painted ~~white & black respectively~~. Mast & Vanes broken - need replacement
4. The Trig. was ~~erected~~/not unpiled, dimensions now being: ~~Original~~ ^{new} ~~Steel plug, Brass plug, Bolt, G.I. Pipe~~ should be explicit, e.g. Steel plug, Brass plug, Bolt, G.I. Pipe

Description of mark.....
 Height of mark..... m above rock/concrete m above G.I. Pipe
 below
 Height of Top Vanes to Top Mark..... m. Diameter of Vanes (vertical)..... m.
 Height of Cairn..... m. Diameter of Cairn..... m.

- Length of Mast ~~Not measured~~ m. (approximate if not unpiled)
5. A..... set in conc/rock has been placed..... m. bearing..... °M from Trig. Mast
 6. A..... set in conc/soil has been placed..... m. bearing..... °M from Trig. Mast
 7. A..... set in conc/soil has been placed..... m. bearing..... °M from Trig. Mast
 8. A..... set in conc/rock has been placed..... m. bearing..... °M from Trig. Mast

9. Connection..... to..... m. bearing..... °M Note: Site suitable for placement of pillar
10. Connection..... to..... m. bearing..... °M
11. Connection..... to..... m. bearing..... °M
12. Connection..... to..... m. bearing..... °M

13. Diff. Ht. is..... m. above below
14. Diff. Ht. is..... m. above below
15. Diff. Ht. is..... m. above below
16. Diff. Ht. is..... m. above below

Prepared by: A. Mitchell Checked: Noted on U.T.M. Card

STATION MANGOPLAH TS 2958

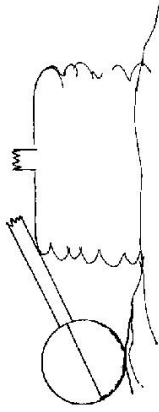
Co: Mitchell Ph: Mangoplah

Map Sheet: Mitchell No: 8327

Inspected by: A. Patterson A.T.S. Date: Aug '76

Authority Geodetic Survey CMA Field Book:

Beacon Diagram Not to Scale



Date

Record of Station

Checked

STATION MANGOPLAH TS 2958

Owners Name:.....

Address:.....

Current Occupant:.....

Address:.....


Access

N Aug 1976

Not to Scale

Station Diagram

North



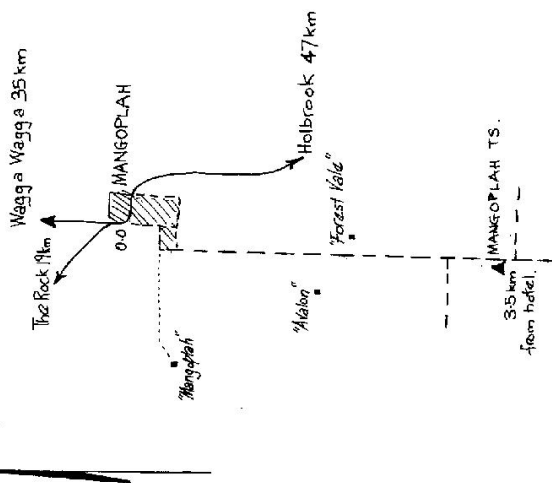
List of Observed Directions:-

Standpoint:

Station	Direction	Station	Direction

Station

Station	Direction	Station	Direction



Not to Scale