

CENTRAL MAPPING AUTHORITY

GEODETIC SURVEY OF NSW

GEODETIC STATION RECONNAISSANCE and MAINTENANCE REPORT

STATION: **JUMBLE 6.5** No.: **2640**

Description:  
 1. Cleared by lanes bearing..... *Note: Cross out word or words which do not apply*  
 2. Mast & Vanes have been painted white & black respectively. .... from Trig. Mast

3. The station/pillar ~~was~~ *is* not unpiled/constructed on..... 19....., dimensions now being:  
 Description of mark..... *C.P.D.*..... should be explicit, e.g., S/Steel Pillar Plate, Steel plug, Brass plug, Bolt, G.I. Pipe

Height of mark..... *2.1*.....m. <sup>above</sup> <sub>below</sub> rock/concrete; Mark is..... *2.1*.....m. <sup>above</sup> <sub>below</sub> G.L.

Height of Top Vanes to Top Mark/Pillar plate .....m. Diameter of Vanes (vertical)..... *0.75*.....m.  
 Height of Cairn..... *1.7*.....m. Diameter of Cairn..... *2.5*.....m. Name Plate found/not found/placed.

Length of Mast ..... *3.5*.....m. (approximate if not unpiled)

4. A..... set in conc/rock has been placed/found, bearing..... °M from Mast/Plug/Pillar

5. A..... set in conc/rock has been placed/found, bearing..... °M from Mast/Plug/Pillar

6. A..... set in conc/rock has been placed/found, bearing..... °M from Mast/Plug/Pillar

7. A..... set in conc/rock has been placed/found, bearing..... °M from Mast/Plug/Pillar

8. Action required: *SANU falling apart; Facsimile bearing needed, not suitable for pillar.*

STANDPOINT:

STANDPOINT:

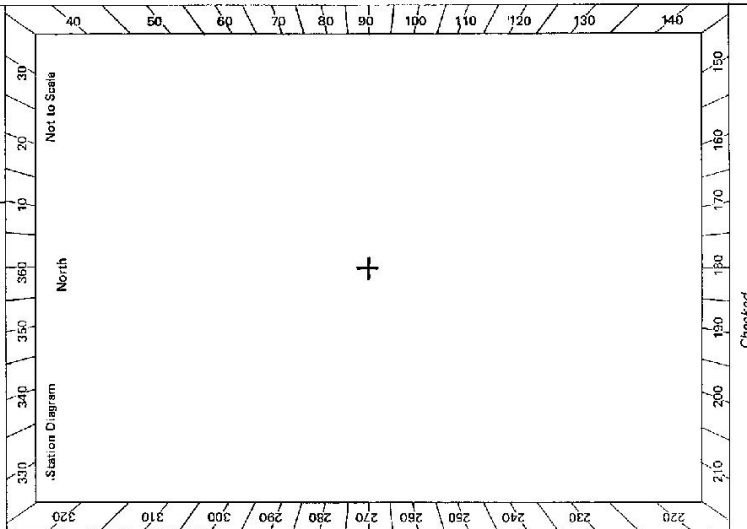
Mark	Direction	Horiz. Distance	Height Difference	Mark	Direction	Horiz. Distance	Height Difference
			above standpt. below				above standpt. below
			above standpt. below				above standpt. below
			above standpt. below				above standpt. below
			above standpt. below				above standpt. below
			above standpt. below				above standpt. below
			above standpt. below				above standpt. below
			above standpt. below				above standpt. below

Prepared by: **A. COOK**

Checked

St 2733-1

Noted on U.T.M. Card



MAP SHEET SCALE 1:250 000


INSPECTED BY: **A. COOK**

AUTHORITY: **C.M.A.**

DATE: **15th 1978**

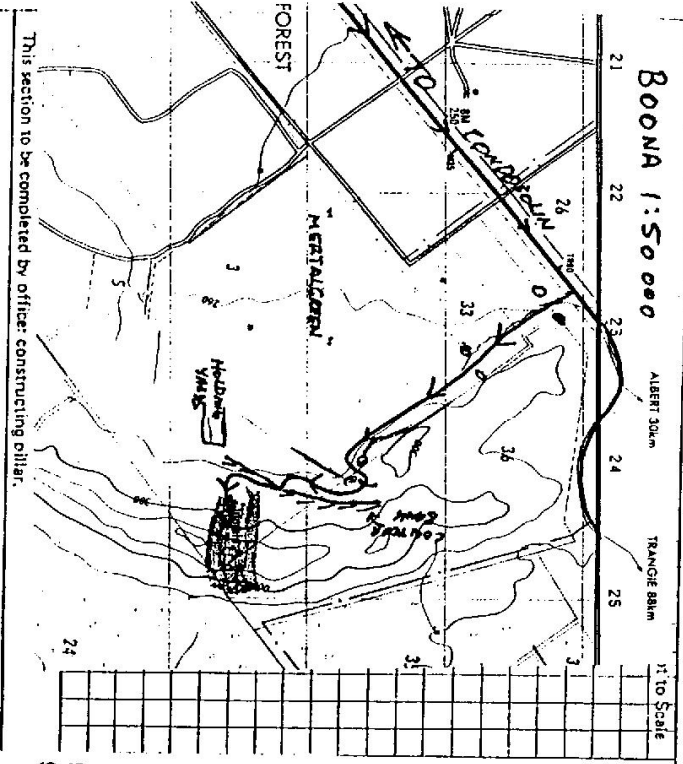
FIELD BOOK:

SI-2733-3 D. West. Government Printer

STATION <b>JUMBLE G.S. 2640</b>	Owner's Name: ..... Address: ..... Phone: ..... Current Occupant: ..... Address: ..... Phone: .....  ACCESS Access Report of <u>Sept 1978</u> /19..... was found suitable/unsuitable. <b>1/2 Hour Walk from Base of Hill. follow track from Property to Hill Base. Access found on the Boona 1:50,000 sheet.</b>
Beacon Diagram Not to Scale 	This section to be completed by officer constructing pillar. Original station mark found/not found. Description of mark: ..... Original beacon found/not found. Description of beacon: ..... Height Top of Vanes to Top Mark ..... m. Height of mark ..... m. above G.L. / below rock/cont. .... m. below G.L. Diameter of Vanes ..... m. Height of Cairn ..... m. Original beacon has/hus not been destroyed by me.
Date <b>SEPT 1978</b>	Reward or Station <b>STATION VISITED in connection with field completion.</b>

EN 2735-2 D. West: Government Printer

STATION **JUMBLE TS 2640**



This section to be completed by officer constructing pillar.

Original station mark found/not found: .....

Description of mark: .....

Original beacon found/not found: .....

Description of beacon: .....

Height of Top of Vanes to Top Mark: .....m.

Height of mark: .....m. above rock/stone. ....m. above G.L.  
 Below: .....m.

Diameter of Vanes: .....m. Height of Cairn: .....m.

Original Beacon has/has not been destroyed by me.

Owner's Name: **MR. KEN BAKER**  
 Address: **FAIRVIEW**  
**VIA ALBERT**  
 Phone: **6 8 9 2 8 2 5 2**  
**6 8 9 2 8 2 5 1 SON RODER.**

Current Occupant: .....

Address: .....

Phone: .....

Access Report of ...../19..... was found suitable/unsuitable. **ACCESS**

**2640 Jumble TS**

Intersection Condobolin - Cobar RD Melrose 51 KM north of Condo  
 Take road to east towards Albert for 30 KM to Fifield road  
 Road to Fifield straight ahead towards Albert  
 Turn right off main road onto track (just before RH bend sign abt 100 m)  
 Gate follow track  
 Gate follow fence line straight ahead  
 Gate turn right  
 Cross contour bank near large pine/oak tree and follow it to your right  
 Leave bank just before holding yards and follow pink marker tape  
 into timber  
 Edge of timber  
 Park near large pine 15 mins walk up to trig following tape

cal	9.60	Condobolin Melrose	51 KM	40 mins
6.40	3.20	Melrose to foot of hill	40 KM	45 mins
6.60	3.00	Walk		15 mins
7.30	2.30			
8.50	1.10			
8.80	0.80			
9.15	0.45			
9.20	0.40			
9.60	0.00			

**TRIG IS ON PROPERTY CALLED "MERTALGREEN" OWNED BY KEN BAKER.**

Date: .....

Record of Station

**FAIRVIEW PROPERTY IS ANOTHER 12-15 KM TOWARDS ALBERT (C.4 ON ACCESS) FIRST ON RIGHT AFTER CROSS ROAD**  
**check for GPS**

INSPECTED BY: **G. FORD**

DATE: **23-9-99**