CENTRAL MAPPING AUTHORITY

Department of Lands

Trigonometrical Survey of N.S.W.

74-98

RECONNAISSANCE and MAINTENANCE REPORT

STATION SMA 374 TS 255

Co: Selwyn | Ph: Table Top

Map Sheet: Yarrangobilly | No: 8526

Inspected by: N. D. Benge | Date: 28th February 1977

Authority Central Mapping | Field Book: F/C Yarrangobilly 8526

This Trig. Station has been:-

Note: Cross out word or words which do not apply

1. Completely cleared to permit 360° vision to surrounding Trigs.
2. ~~Cleared by lanes bearing~~ ..... ~~from Trig. Mast~~
3. ~~Trig. Mast &~~ Vanes have been painted ~~white &~~ black ~~respectively~~.
4. The Trig. was ~~unpiled~~/not unpiled, dimensions now being: —

   Description of mark Brass Plug in conc. fd. should be explicit, e.g. Steel plug, Brass plug, Bolt, G.I. Pipe

   Height of mark 0·025 m above ~~below~~ ~~mark/concrete~~ — m above below G.L.

   Height of Top Vanes to Top Mark — m. Diameter of Vanes (vertical) — m.

   Height of Cairn — m. Diameter of Cairn — m.

   Length of Mast — m. (approximate if not unpiled)
5. A.....set in conc/rock has been placed.....m. bearing.....°M from Trig. Mast
6. A.....set in conc/soil has been placed.....m. bearing.....°M from Trig. Mast
7. A.....set in conc/soil has been placed.....m. bearing.....°M from Trig. Mast
8. A.....set in conc/rock has been placed.....m. bearing.....°M from Trig. Mast
9. Connection.....to..... : .....m. bearing.....°M
10. Connection.....to..... : .....m. bearing.....°M
11. Connection.....to..... : .....m. bearing.....°M
12. Connection.....to..... : .....m. bearing.....°M
13. Diff. Ht. ..... is..... m. above below .....
14. Diff. Ht. ..... is..... m. above below .....
15. Diff. Ht. ..... is..... m. above below .....
16. Diff. Ht. ..... is..... m. above below .....

Not applicable

Beacon Diagram — Not to Scale

Station in Good condition

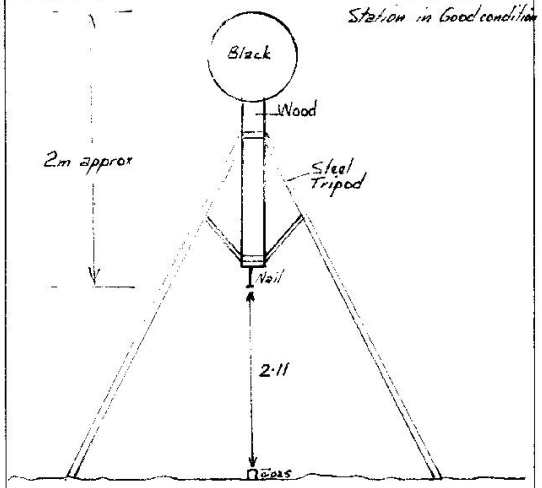

Date	Record of Station

Prepared by: N Benge | Checked: [signature] | Noted on U.T.M. Card | Checked

TS255 | Print Date: 31/05/2022 15:01 | No Of Pages: 2 | Property of DFSI – Spatial Services

STATION SMA 374 TS 255

Station Diagram Not to Scale

North

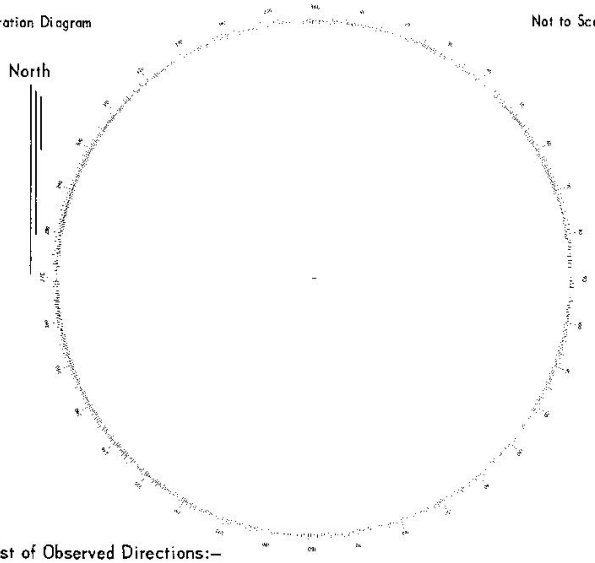

List of Observed Directions:–

Standpoint: Standpoint:

Station	Direction	Station	Direction

Station	Direction	Station	Direction

Owners Name..... Current Occupant.....

Address..... Address.....

.....

28/2/1977

Access Refer to Cabramurra 8526-II-S 1:25,000

N

Not to Scale

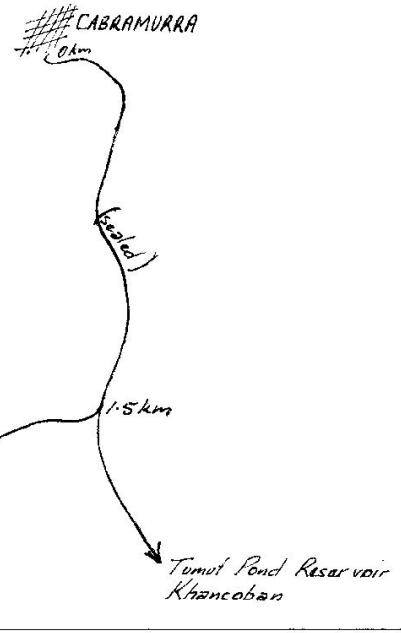

TS255 | Print Date: 31/05/2022 15:01 | No Of Pages: 2 | Property of DFSI – Spatial Services