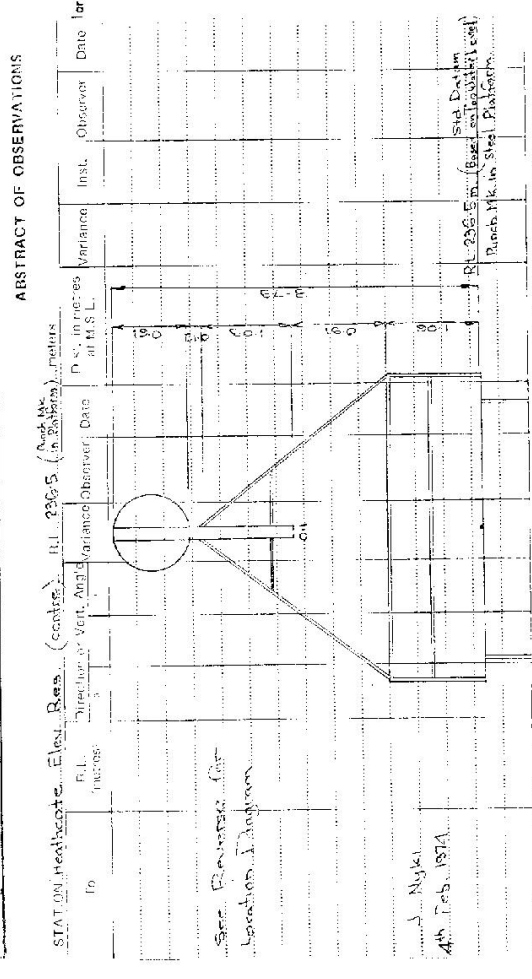


Department of Lands Integration: Y of N S W RECONNAISSANCE and MAINTENANCE REPORT 2458 STATION WEATHCODE TS 2458

This Trig. Station has been:-  
 1. Completely cleared to permit 360° vision to surrounding Trigs.  
 2. Cleared by lanes bearing ..... from Trig. Mast

Map Sheet: No: Ph: No: Date: Field Book: Not to Scale  
 Inspected by: Authority: Beacon Diagram



All Vert's corrected ground to datum  
 SEE REAR OF CARD FOR REMARKS

14. Diff. Ht. .... is .... m. above  
 below  
 15. Diff. Ht. .... is .... m. above  
 below  
 16. Diff. Ht. .... is .... m. above  
 below

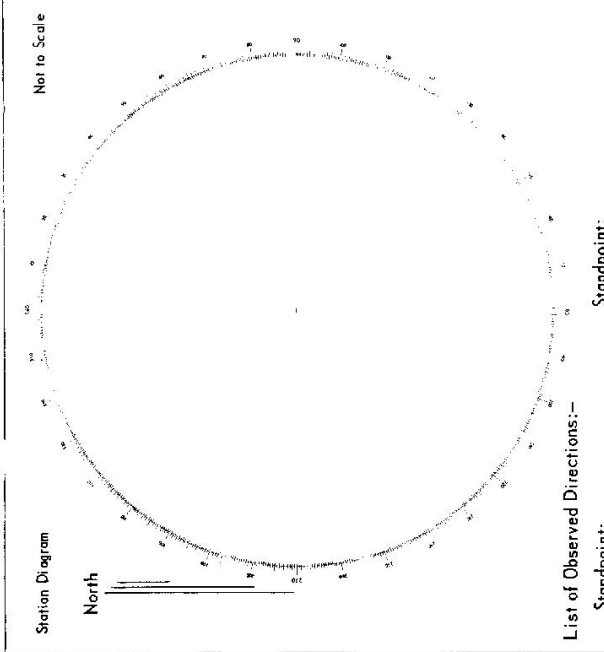
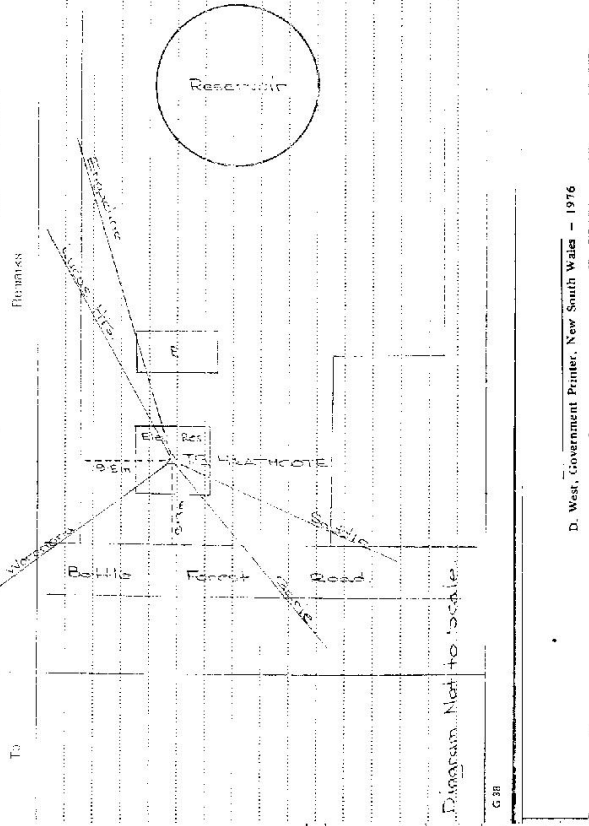
Prepared by: \_\_\_\_\_ Checked: \_\_\_\_\_

Date	Record of Station

STATION HEATHCOTE TS 2458

Owners Name.....  
 Current Occupant.....  
 Address.....  
 Address.....  
 Access.....

STATION Heathcote, Evesham, Res. (Reserve)



List of Observed Directions:-

Standpoint:	
Station	Direction

Diagram Not to Scale:	
Station	Direction