

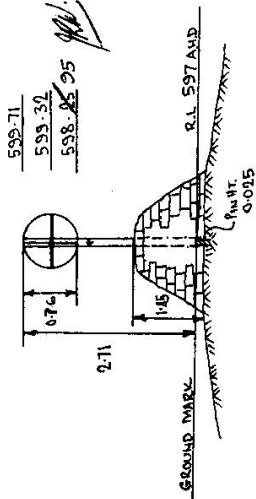
STATION FOUR MILE TS 2097

Co: Goulburn Ph: Murray
 Map Sheet: ROSEWOOD No: 8426
 Inspected by: G.B. Mebberson Date: 3.10.75
 Authority: Dept. of Main Roads Field Book:
 Beacon Diagram Not to Scale

RECONNAISSANCE and MAINTENANCE REPORT

Note: Cross out word or words which do not apply

1. Completely cleared to permit 360° vision to surrounding Trigs.
2. Cleared by James bearing from Trig Mast
3. Trig. Mast ~~is~~ have been painted white ~~and~~ respectively.
4. The Trig. was unpiled/~~excavated~~, dimensions now being:
 Description of mark... BRASS PLUG should be explicit, e.g. Steel plug, Brass plug, Bolt, G.I. Pipe
 Height of mark... 0.025 m above rock/concrete m below
 Height of Top Vanes to Top Mark 2.71 m. Diameter of Vanes (vertical) 0.25m.
 Height of Cairn 1.5 m. Diameter of Cairn 1.5 m.
 Length of Mast 2.71 m. (approximate if not unpiled)
 D.M.R.
5. A. Plaque set in conc/rock has been placed 4.641 m bearing °M from Trig. Mast
6. A. set in conc/soil has been placed °M from Trig. Mast
7. A. set in conc/soil has been placed °M from Trig. Mast
8. A. set in conc/rock has been placed °M from Trig. Mast
9. Connection to °M bearing °M
10. Connection to °M bearing °M
11. Connection to °M bearing °M
12. Connection to CONC. bearing °M
13. Diff. Ht. Plaque in Block is 0.33 m. Brass Plug below
14. Diff. Ht. is m. above below
15. Diff. Ht. is m. above below
16. Diff. Ht. is m. above below




Date	Record of Station

Checked

Noted on U.T.M. Card

Prepared by:

Checked:



GEODETIC SURVEY OF M.S.W.

GEODETIC STATION RECONNAISSANCE and MAINTENANCE REPORT

Dept. of Main Roads

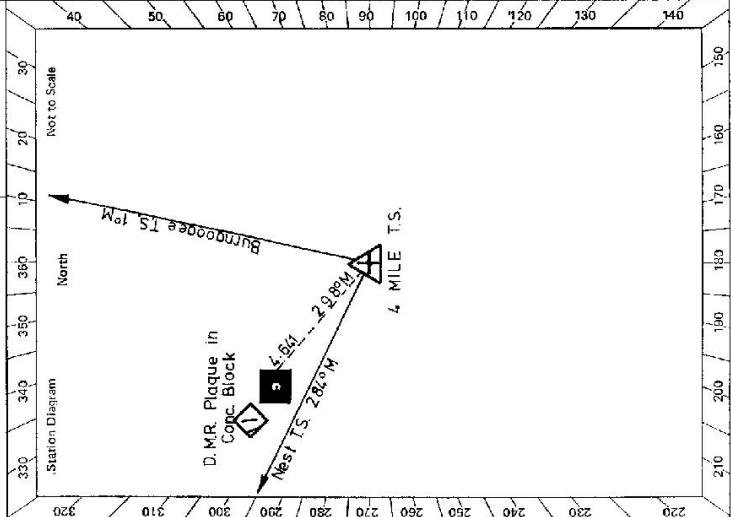
STATION: 4 MILE T.S. No.: 2097

MAP SHEET SCALE 1:250,000 WAGGA WAGGA

INSPECTED BY: G. B. MEBBERSON DATE: 29-9-76

AUTHORITY: DEPT. OF MAIN ROADS FIELD BOOK: CS 120

- Description: *Note: Cross out word or words which do not apply*
- Cleared by lanes bearing $0^{\circ} 36' 00''$ from Trig. Mast
 - Mast & Vanes have been painted white & black respectively.
 - The station ~~marker~~ was unplaced/~~not unplaced~~/~~constructed~~ on 29.9 m. 1976 , dimensions now being: Brass Plug
Description of mark ~~in rock~~ should be explicit, e.g., S/Steel Pillar Plate, Steel plug, Brass plug, Bolt, G.I. Pipe
Height of mark 0.2 m. ~~above~~ rock/~~concrete~~ Mark is 0.2 m. ~~above~~ G.L.
Height of Top Vanes to Top Mark/~~Plate~~ 2.71 m. Diameter of Vanes (vertical) 0.76 m.
Height of Cairn 1.5 m. Diameter of Cairn 2 m. Name Plate ~~found~~/~~not found~~/~~placed~~
Length of Mast 2.7 m. (approximate if not unplaced)
 - A.D.M.R. ~~Plaque~~ set in conc/~~rock~~ has been placed/~~found~~/~~bearing~~ $320^{\circ} 00'$ M from Mast/~~Trig~~/~~Pillar~~
 - A. ~~set in conc/rock~~ has been placed/~~found~~/~~bearing~~ $0^{\circ} 00'$ M from Mast/~~Plug~~/~~Pillar~~
 - A. ~~set in conc/rock~~ has been placed/~~found~~/~~bearing~~ $0^{\circ} 00'$ M from Mast/~~Plug~~/~~Pillar~~
 - A. ~~set in conc/rock~~ has been placed/~~found~~/~~bearing~~ $0^{\circ} 00'$ M from Mast/~~Plug~~/~~Pillar~~
 - Action required:



Mark	Direction	MILE	T.S.	STANDPOINT:	Viak	Direction	Horiz. Distance	Height Difference
Burngoodee I.S.	$0^{\circ} 00' 00''$			Burngoodee I.S.		$0^{\circ} 00' 00''$		above standpt
D.M.R. Plaque	$287^{\circ} 11'$	4.640		Nest I.S.		$287^{\circ} 31' 30''$		below standpt
								above standpt
								below standpt
								above standpt
								below standpt
								above standpt
								below standpt

Prepared by: P. D. CURTIS

Checked: *[Signature]*

11/5/81. Checked: *[Signature]*

Noted on U.T.M. Card

STATION **FOUR MILE T.S.**

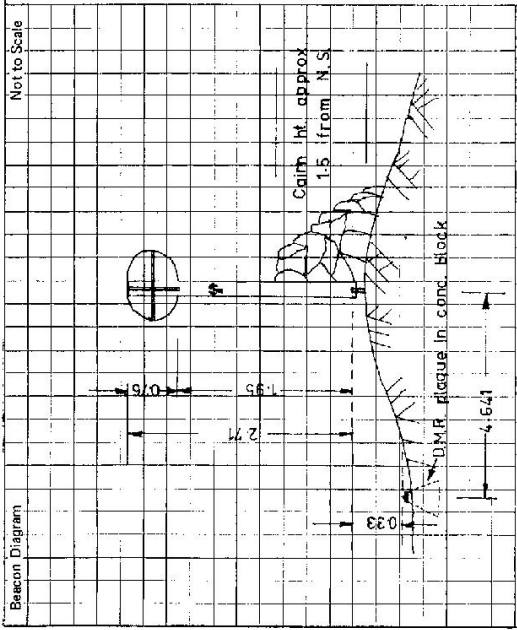
TS: 2097

Owner's Name: **R. MURDOCH**
 Address: **"YAMMACOONA"**
 Phone: **Holbrook 367211**

Current Occupant: **R. MURDOCH**
 Address: **"YAMMACOONA"**
 Phone: **Holbrook 367211**

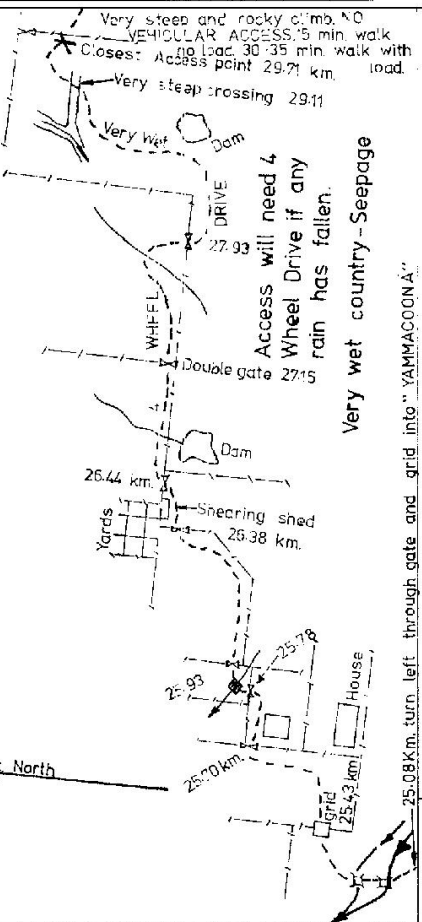
Access Report of 27.9.1976 was found suitable/unsuitable. 19.22 Km. turn right into bitumen road, which has signs to "Arran" and "Glentworth". 21.04 Km. Fork in road (Arran to right). Take left fork. 23.11 Km. "Urctee" entrance on left Proceed on. Then refer to diagram.

NOT TO SCALE



This section to be completed by officer constructing pillar.

Original station mark found/not found.
 Description of mark:
 Original beacon found/not found.
 Description of beacon:
 Height Top of Vanes to Top Mark.....m.
 Height of mark.....m. above G.L. below
 Diameter of Vanes.....m. Height of Cairn.....m.
 Original Beacon has/has not been destroyed by me.



Date	Record of Station