

Department of Lands
 RECONNAISSANCE and MAINTENANCE REPORT

Integrated Survey of N.S.W.
 Note: Cross out word or words which do not apply

This Trig. Station has been:-

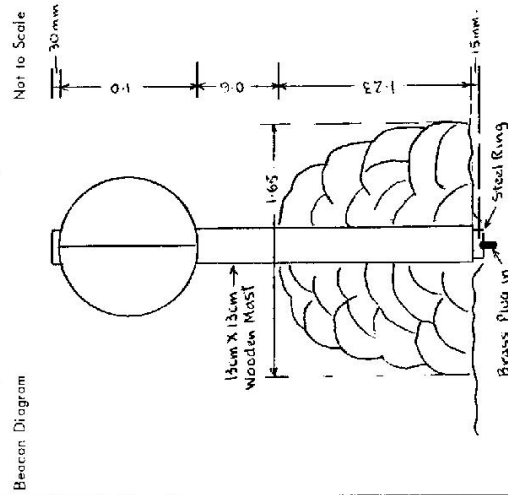
1. ~~Completely cleared to permit 360° vision to surrounding Trig.~~
2. Cleared by lanes bearing..... from Trig. Mast
3. Trig. Mast & Vanes have been painted white & black respectively. ✓
4. The Trig. was unpiled/~~not unpiled~~, dimensions now being:
 Description of mark..... **BRASS PLUG** should be explicit, eg. Steel plug, Brass plug, Bat, Concrete Pillar
 Height of mark..... **15 mm** m above rock, ~~concrete~~ m above G.L.

5. A..... set in conc/rock has been placed/fd m. bearing.....°M from Trig. Mast/pillar
6. A..... set in conc/soil has been placed/fd m. bearing.....°M from Trig. Mast/pillar
7. A..... set in conc/soil has been placed/fd m. bearing.....°M from Trig. Mast/pillar
8. A..... set in conc/rock has been placed/fd m. bearing.....°M from Trig. Mast/pillar

9. Connection..... to..... m. bearing.....°M
10. Connection..... to..... m. bearing.....°M
11. Connection..... to..... m. bearing.....°M
12. Connection..... to..... m. bearing.....°M
13. Diff. Ht. is..... m. above below
14. Diff. Ht. is..... m. above below
15. Diff. Ht. is..... m. above below
16. Diff. Ht. is..... m. above below

Prepared by: P. Hammill Checked: PS

STATION DUFFY TS. N^o 1890
 Co: Cumberland | Ph: Broken Bay
 Map Sheet: Terry Hills 1:10000 | No: 01667
 Inspected by: R. Hammill | Date: 26-3-82
 Authority: Department of Lands | Field Book:



Date: 26-3-82
 Record of Station: New Mast & Vanes & Reple Cairn

STATION DUFFY T N^o 1890

Current Occupant... Whitw. Mng.

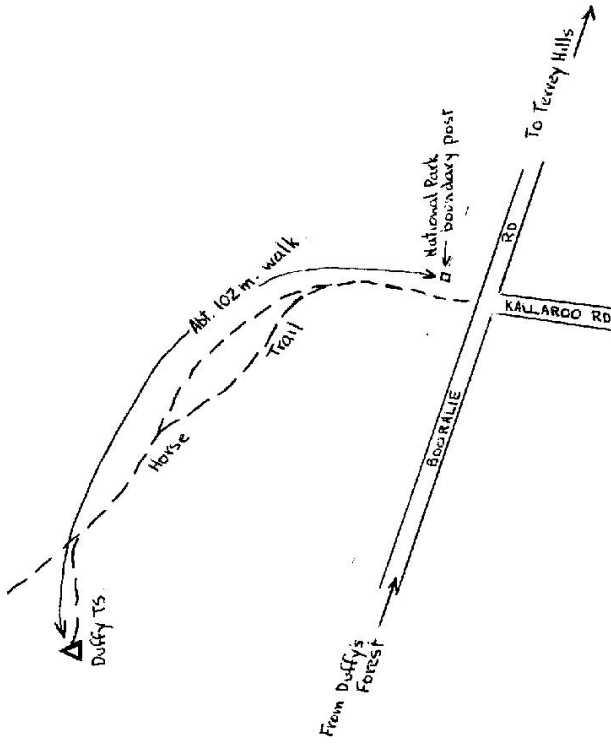
Address... KU-RING-GAI CHASE

NATIONAL PARK

Owners Name.....

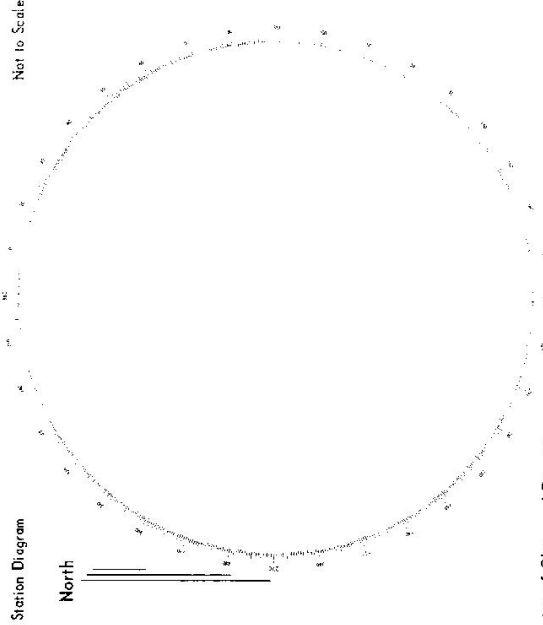
Address.....

Access 26-3-1982



Station Diagram

North



List of Observed Directions:—

Standpoint:		Station:	
Station	Direction	Station	Direction
Station	Direction	Station	Direction