CENTRAL MAPPING AUTHORITY

Department of Lands

Trigonometrical Survey of N.S.W.

RECONNAISSANCE and MAINTENANCE REPORT

STATION COLLINGULLIE TS - 1539

Co: Mitchell | Ph: Mundowy

Map Sheet: Wagga Wagga | No: 8327

Inspected by: A. Patterson A.T.S. | Date: 29th Sept 1976

Authority Geodetic Survey CMA | Field Book:

This Trig. Station has been:- *Note: Cross out word or words which do not apply*

1. Completely cleared to permit 360° vision to surrounding Trigs.
2. ~~Cleared by lanes bearing~~ ..... from Trig. Mast
3. Trig. Mast & Vanes ~~have been painted white & black respectively.~~ need painting. Mast loose
4. The Trig. was ~~unpiled~~/not unpiled, dimensions now being: [illegible] ~~[illegible]~~ [illegible] found

   Description of mark..... should be explicit, e.g. Steel plug, Brass plug, Bolt, G.I. Pipe

   Height of mark.....m above/below rock/concrete .....m above/below G.L.

   Height of Top Vanes to Top Mark..... m. Diameter of Vanes (vertical) 0.76 m.

   Height of Cairn abt 1 m. Diameter of Cairn 2.3 m.

   Length of Mast 3.5 m. (approximate if not unpiled)
5. A.....set in conc/rock has been placed.....m. bearing.....°M from Trig. Mast
6. A.....set in conc/soil has been placed.....m. bearing.....°M from Trig. Mast
7. A.....set in conc/soil has been placed.....m. bearing.....°M from Trig. Mast
8. A.....set in conc/rock has been placed.....m. bearing.....°M from Trig. Mast
9. Connection.....to.....: .....m. bearing.....°M
10. Connection.....to.....: .....m. bearing.....°M
11. Connection.....to.....: .....m. bearing.....°M
12. Connection.....to.....: .....m. bearing.....°M
13. Diff. Ht. .....is.....m. above/below .....
14. Diff. Ht. .....is.....m. above/below .....
15. Diff. Ht. .....is.....m. above/below .....
16. Diff. Ht. .....is.....m. above/below .....

NOT APPLICABLE

NOTE. Site suitable for placement of pillar. Can drive to station

Beacon Diagram — Not to Scale

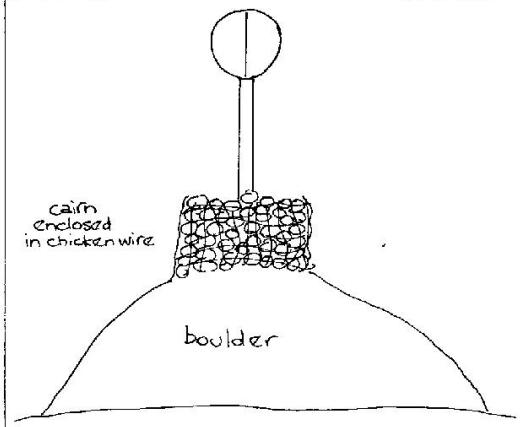

Date	Record of Station

Prepared by: A. Patterson Checked: Noted on U.T.M. Card Checked

TS1539 | Print Date: 31/05/2022 15:26 | No Of Pages: 2 | Property of DFSI – Spatial Services

TS1539 | Print Date: 31/05/2022 15:26 | No Of Pages: 2 | Property of DFSI – Spatial Services

STATION COLLINGULLIE TS - 1539

Station Diagram

Not to Scale

North

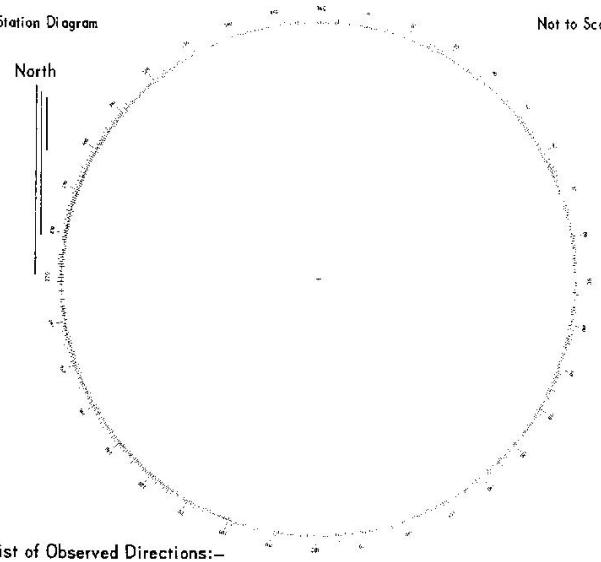

List of Observed Directions:–

Standpoint:

Station	Direction	Station	Direction

Standpoint:

Station	Direction	Station	Direction

Owners Name J.H. SMITH

Address

Current Occupant

Address

Access

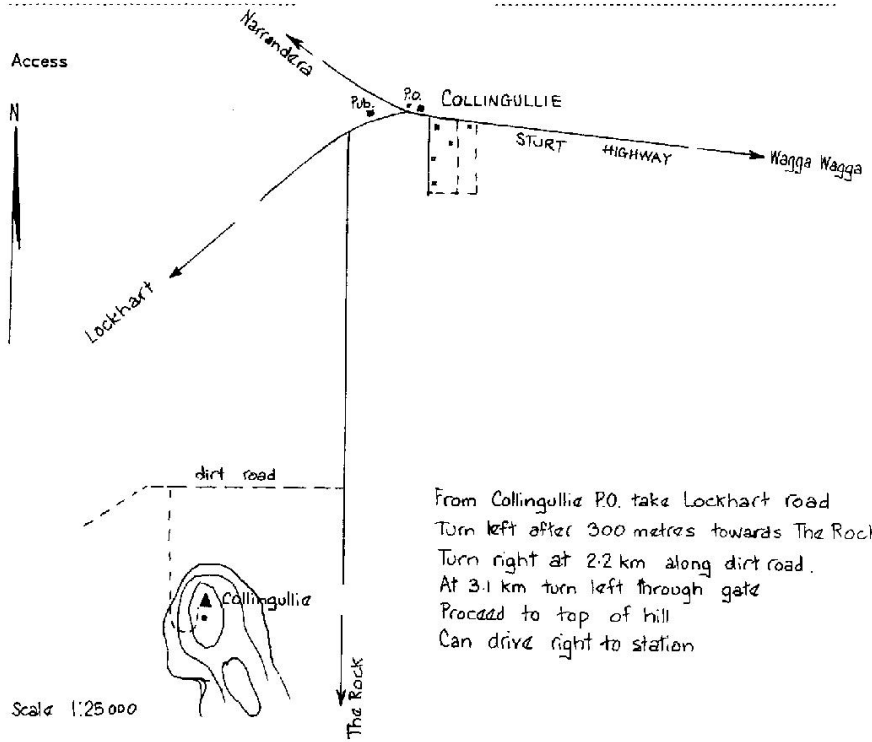

From Collingullie P.O. take Lockhart road
Turn left after 300 metres towards The Rock
Turn right at 2·2 km along dirt road.
At 3·1 km turn left through gate
Proceed to top of hill
Can drive right to station