

GEODETIC SURVEY OF N.S.W.

CENTRAL MAPPING AUTHORITY

GEODETIC STATION RECONNAISSANCE and MAINTENANCE REPORT

STATION: **BUNNAN WEST** No.: **1291**
 MAP SHEET SCALE 1:250 000 **SINGLETON**
 INSPECTED BY: **G.C. HANNA** DATE: **18/7/78**
 AUTHORITY: **C.W.A.** FIELD BOOK:

- Description:
- Note: *Cross out word or words which do not apply*
- Cleared by vanes bearing..... from Trig. Mast
 - Mast & Vanes have been painted white & black respectively.
 - The station/pillar was unpiled/not unpiled/constructed on..... 19....., dimensions now being: Description of mark..... should be explicit, e.g., S/Steel Pillar Plate, Steel plug, Brass plug, Bolt, G.I. Pipe
- Description of mark..... Mark is.....m. ^{above} _{below} G.L.
- Height of Top Vanes to Top Mark/Pillar platem. Diameter of Vanes (vertical).....m.
- Height of Cairn.....m. Diameter of Cairn.....m. Name Plate found/not found/placed.
- Length of Mastm. (approximate if not unpiled)
- A.....set in conc/rock has been placed/found, bearing.....° M from Mast/Plug/Pillar
 - A.....set in conc/rock has been placed/found, bearing.....° M from Mast/Plug/Pillar
 - A.....set in conc/rock has been placed/found, bearing.....° M from Mast/Plug/Pillar
 - A.....set in conc/rock has been placed/found, bearing.....° M from Mast/Plug/Pillar
8. Action required:.....

STANDPOINT:


Mark	Direction	Horiz. Distance	Height Difference	Mark	Direction	Horiz. Distance	Height Difference
			above standpt.				above standpt.
			below				below
			above standpt.				above standpt.
			below				below
			above standpt.				above standpt.
			below				below
			above standpt.				above standpt.
			below				below
			above standpt.				above standpt.
			below				below
			above standpt.				above standpt.
			below				below

Prepared by:..... Checked:.....

Noted on U.T.M. Card

Bt 2733-2 D. West, Government Printer

STATION BUNNAN WEST 1291

Beacon Diagram	Not to Scale
	

Owner's Name:
Address:
Phone:
Current Occupant:
Address:
Phone:

ACCESS

Access Report of 18/7/1978 was found suitable/unsuitable.
For access see Bunnan 9033 - W-N
Drive to trig.
Rock cairn found. Remains of Mast & vanes found near cairn
Hills obstruct vision S to SE of trig. Light clearing required
Site not recommended for pillar construction

This section to be completed by officer constructing pillar.

Original station mark found/not found.

Description of mark:

Original beacon found/not found.

Description of beacon:

Height Top of Vanes to Top Mark m.

Height of mark m. above rock/conc m. below G.L.

Diameter of Vanes m. Height of Cairn m.

Original Beacon has/has not been destroyed by me.

Date	Record of Station

CENTRAL MAPPING AUTHORITY

GEODETIC SURVEY OF NS&W

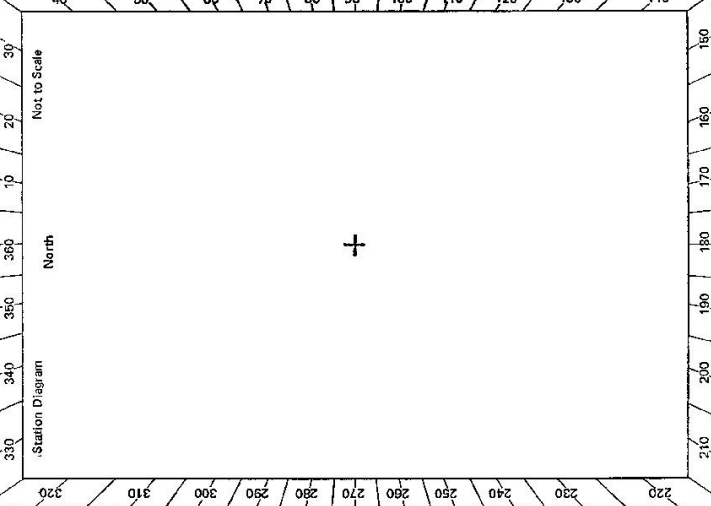
GEODETIC STATION RECONNAISSANCE and MAINTENANCE REPORT

STATION: *BUNNAN WEST* No.: *1291*

MAP SHEET SCALE 1:250 000 *SINGLETON*

INSPECTED BY: *M. NYMAN* DATE: *31st Jan 80*

AUTHORITY: *C.M.A. NS&W 229* FIELD BOOK: *1837*



- Description:
- Cleared by Janes bearing $174^\circ \rightarrow 178^\circ$ $204' \rightarrow 177'$ from Trig. Mast. Note: Cross out word or words which do not apply
 - Mast & Vanes have been painted white & black respectively.
 - The station ~~has been~~ not unpiled/~~constructed~~ on *1st Jan 1980*, dimensions now being:
 - Description of mark.....should be explicit, e.g., S/Steel Pillar Plate, Steel plug, Brass plug, Bolt, G.I. Pipe
 - Height of mark.....m. ^{above}/_{below} rock/concrete; Mark is.....m. ^{above}/_{below} G.L.
 - Height of Top Vanes to Top Mark/Pillar plate.....m. ^{AD VANES} Diameter of Vanes (vertical).....m.
 - Height of Cairn.....m. Diameter of Cairn.....m. Name Plate ~~found~~/not found/~~placed~~.
 - A.....m. ~~Approx~~ *2.5* m. (approximate if not unpiled) *NO witness marks found*
 - A.....~~set in conc/rock~~ has been placed/found, bearing..... $^\circ$ M from Mast/Plug/Pillar
 - A.....~~set in conc/rock~~ has been placed/found, bearing..... $^\circ$ M from Mast/Plug/Pillar
 - A.....~~set in conc/rock~~ has been placed/found, bearing..... $^\circ$ M from Mast/Plug/Pillar
 - A.....~~set in conc/rock~~ has been placed/found, bearing..... $^\circ$ M from Mast/Plug/Pillar
 - Action required: *To be re-located*

STANDPOINT:							
Mark	Grid Direction	Horiz. Distance	Height Difference	Mark	Direction	Horiz. Distance	Height Difference
<i>Bunnan</i>		<i>to</i>	<i>Nov</i> above standpt.				above standpt.
<i>Cuan</i>	<i>52°</i>		<i>Nov</i> below				above standpt.
<i>Myall</i>	<i>78</i>		<i>Nov</i> above standpt.				below standpt.
<i>Arthill</i>	<i>98</i>		<i>Nov</i> below				above standpt.
<i>Gruidhi</i>	<i>177</i>		<i>Cairn</i> above standpt.				below standpt.
<i>Diamond</i>	<i>198</i>		<i>Hill</i> above standpt.				above standpt.
<i>Howard</i>	<i>107</i>		<i>Hill</i> below				below standpt.
<i>Howard</i>	<i>264</i>		<i>Nov</i> above standpt.				above standpt.

Prepared by: *P. Fanning* Checked: *C.M.C.* Noted on U.T.M. Card


STATION **BUNNAN WEST 1291**

Owner's Name: **Mr. Peter Bishop**
 Address: **Nilvera Py Ltd**
 Phone: **(065) 454333**
 Current Occupant:
 Address:
 Phone:

ACCESS

Access Report of: 31.1.198 was found suitable/unsuitable.

- 0-0 P.D. Merrivoe Travel "towards Scome
- 17-30 Cross "Halls Creek"
- 18-60 Cross Bridge (wooden)
- 21-2 Start of Bluman
- 23-94 Turn right through gate near water tank. Make way up hill in Easterly direction
- 26-24 Bunnan West C.P.



This section to be completed by officer constructing pillar.

Original station mark found/not found.

Description of mark:

Original beacon found/not found.

Description of beacon:

Height Top of Varies to Top Mark.....m.

Height of mark.....m. above G.L. below

Diameter of Varies.....m.

Original Beacon has/has not been destroyed by me.

Date	Record of Station
28/05/20	Owner requests to dig at present left on hill