

# LOCALITY SKETCH PLAN



Local Government Area Dungay Shire

Town/Suburb/Locality Bingleburra

Office Use - Barcode Including Number Inserted Here

Approx MGA Coordinate: Zone 56

Description of Mark

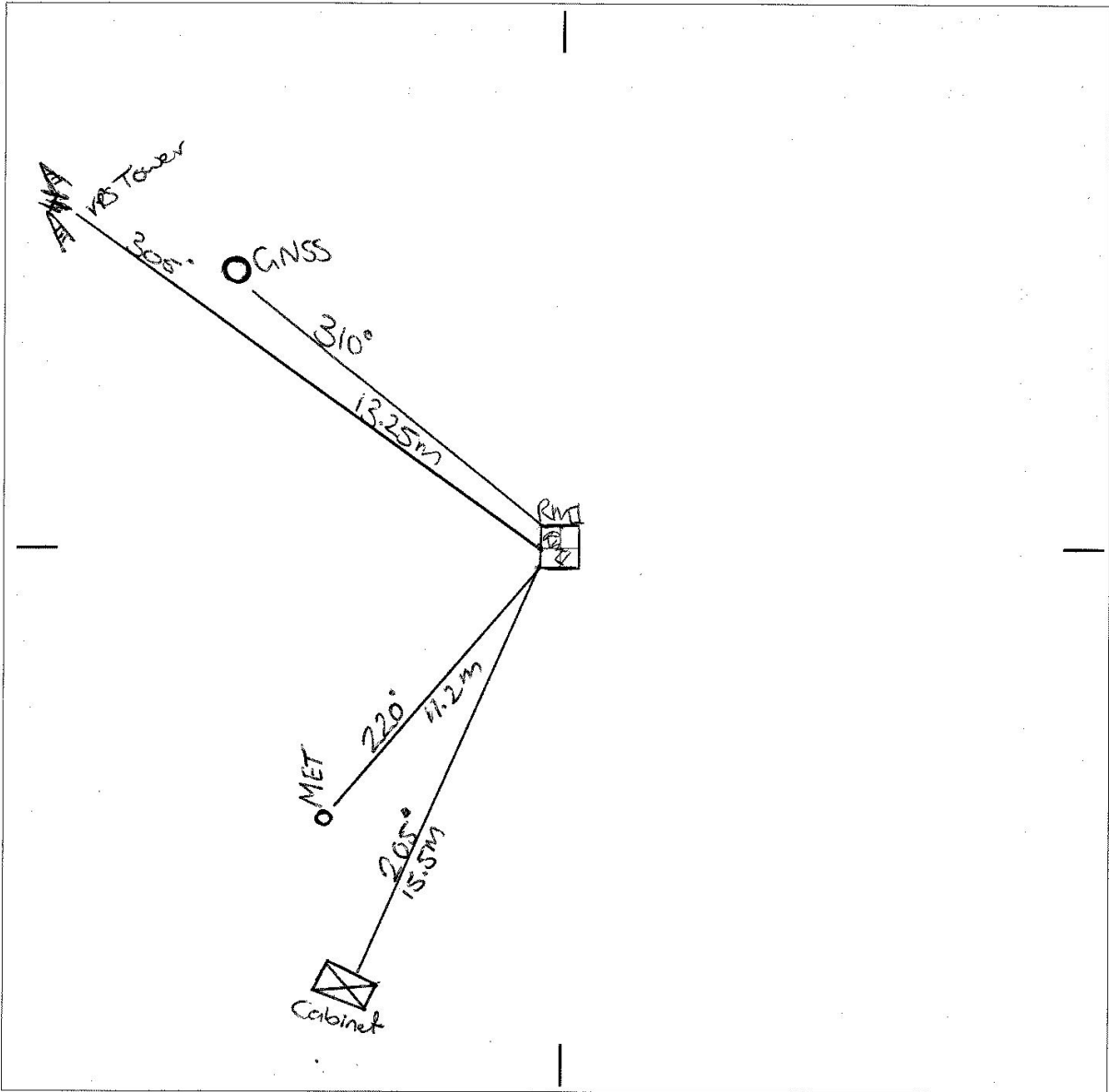
Reference Mark 1#

E: 373280.19 By Bearings + Dist

373280.192

N: 6413110.5 From COBS GDA94

By Survey: 6413110.487



Please use black ink only

SURVEYING REGULATION			
MARK	AHD	SOURCE	DATE
		234461	
HEIGHT DETERMINED BY (Specify)		- DIFF. LEVELLING	
		- TRIG HEIGHTING	
ADOPTED MARKS		- GPS	

Measurements are in metres

~~PM~~ TS 12166-1

~~SS~~

PM

Replaces

SS

I certify that the mark has been placed/found and numbered as detailed hereon.

Signed: Tom Grinton

Name: Joel Haasdyk

Organisation placing mark: LPMA / LPI

Date mark placed/found: 02/04/12

Ref: .....

# LOCALITY SKETCH PLAN



Local Government Area Dungay Shire

Town/Suburb/Locality Bingleburra

Office Use - Barcode Including Number Inserted Here

Approx MGA Coordinate: Zone 56

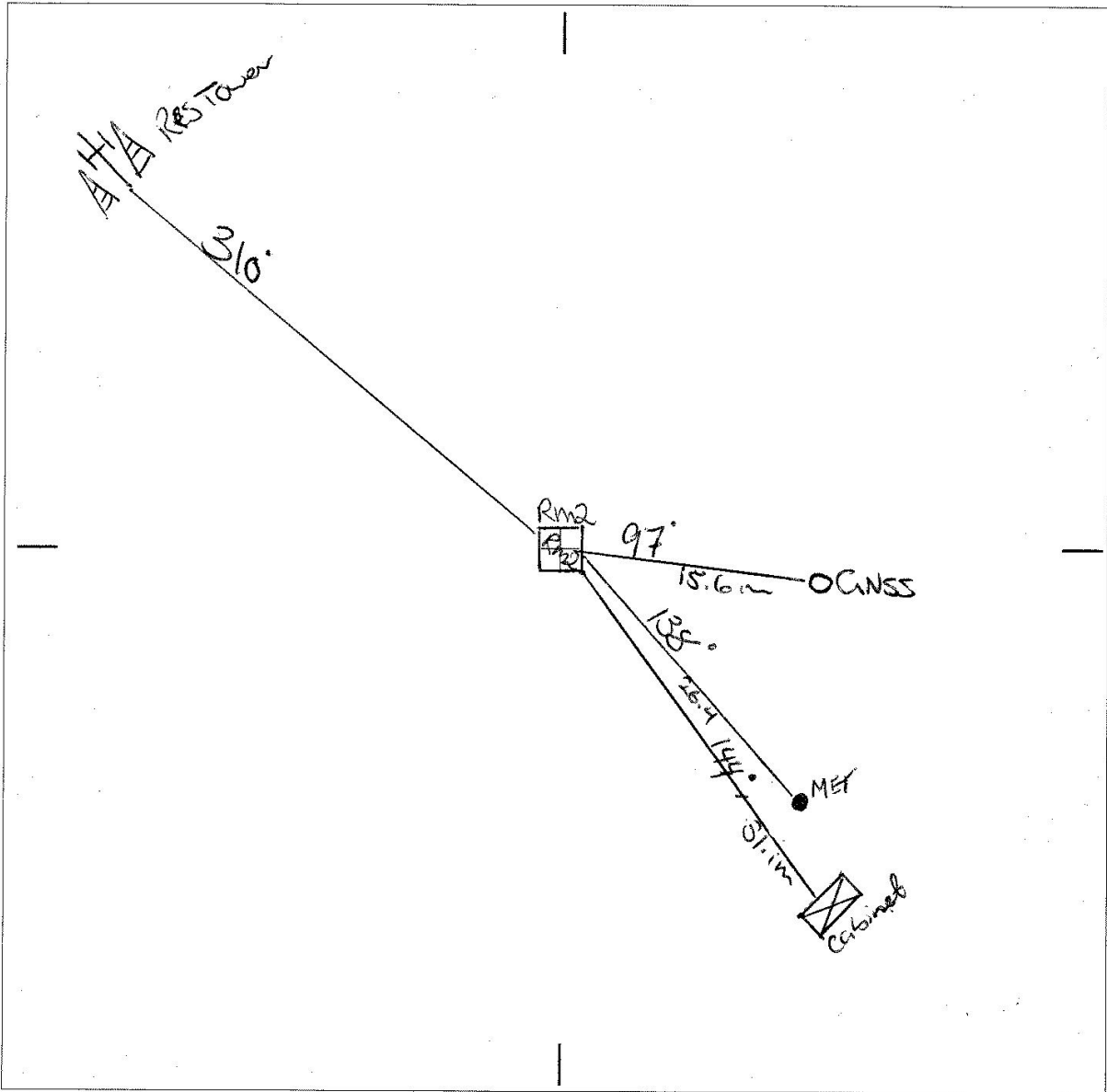
Description of Mark Reference mark 2#

E: 373257.4 By Bearing + Dist

373257.362

N: 6413126.0 From CORS AD194 //

By Survey: 6413126.071



Please use black ink only

SURVEYING REGULATION			
MARK	AHD	SOURCE	DATE
		234461	
HEIGHT DETERMINED BY (Specify)		- DIFF. LEVELLING	
		- TRIG HEIGHTING	
ADOPTED MARKS		- GPS	

Measurements are in metres

~~PM~~ TS 12166-2

~~SS~~

PM

Replaces

SS

I certify that the mark has been placed/found and numbered as detailed hereon.

Signed: Tom Grinter +

Name: Joel Haasdyk

Organisation placing mark: LPMA/LPI

Date mark placed/found: 02/04/22

Ref: \_\_\_\_\_

# LOCALITY SKETCH PLAN



Local Government Area Dungog Shire

Town/Suburb/Locality Singleton

Office Use - Barcode Including Number Inserted Here

Approx MGA Coordinate: Zone 56

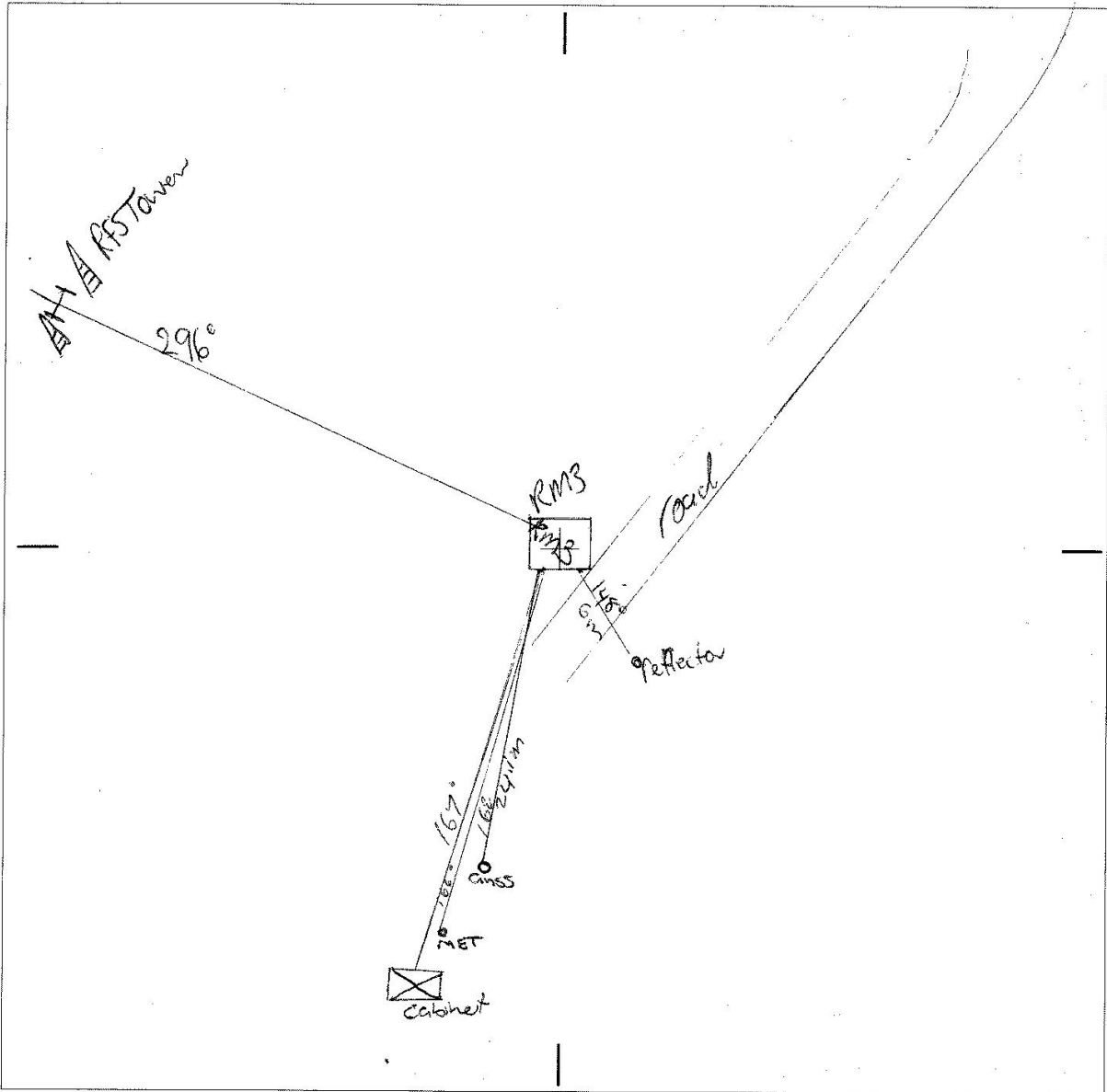
Description of Mark Reference mark 3<sup>rd</sup>

E: 373269.4 By Bearing + Dist

373269.189

N: 6413145.0 From CORS 60194

By Survey: 6413144.887



Please use black ink only

SURVEYING REGULATION			
MARK	AHD	SOURCE	DATE
		234461	
HEIGHT DETERMINED BY (Specify)		- DIFF. LEVELLING	
		- TRIG HEIGHTING	
ADOPTED MARKS		- GPS	

Measurements are in metres

~~PM~~ TS 12166-3

~~SS~~

PM

Replaces

SS

I certify that the mark has been placed/found and numbered as detailed hereon.

Signed: Tom Griener + Joel Hoaridyk

Name: Joel Hoaridyk

Organisation placing mark: LPMA / LPI

Date mark placed/found: 02/04/14

Ref: \_\_\_\_\_