

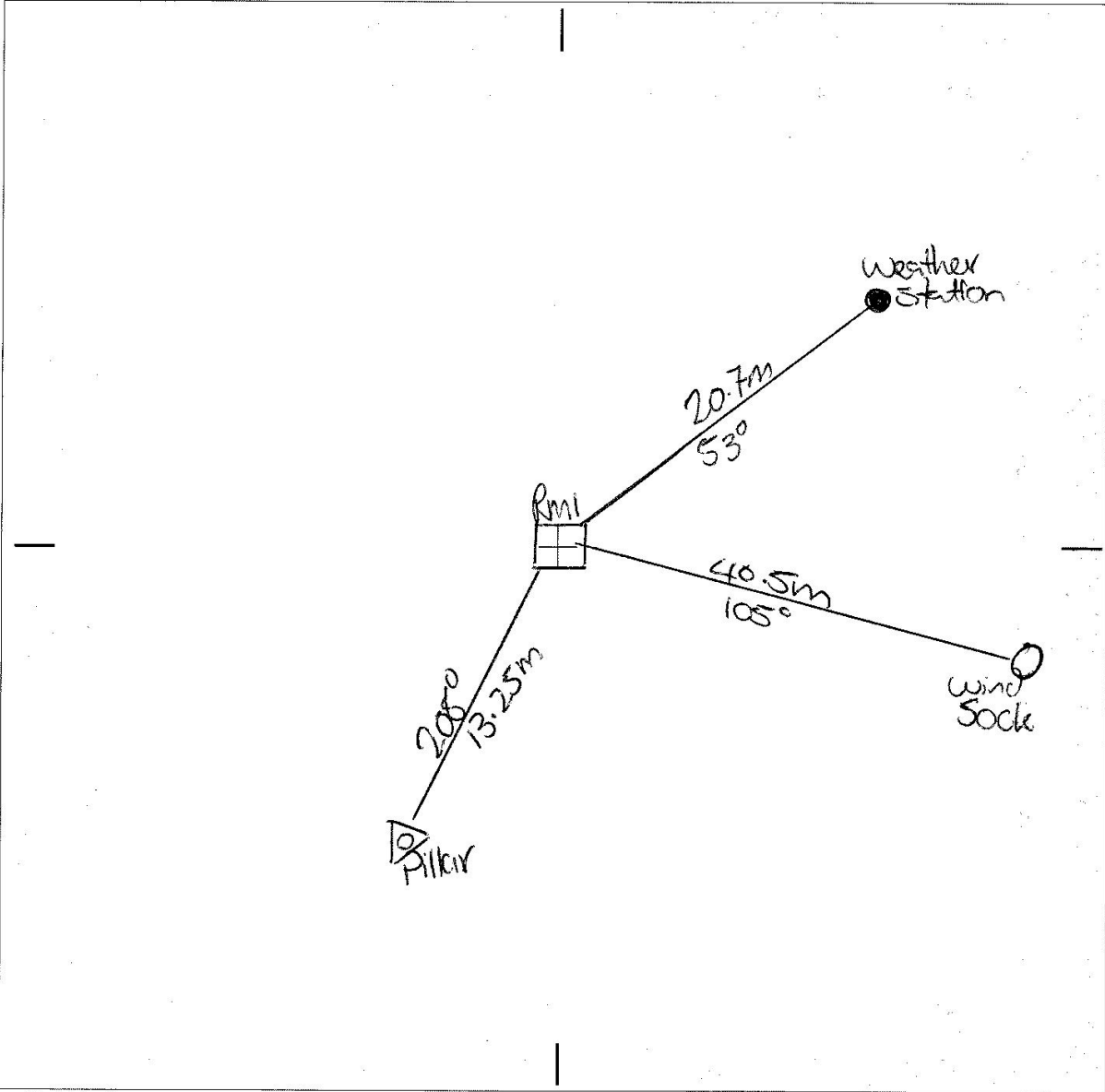
LOCALITY SKETCH PLAN



Local Government Area Gunnedah Shire
 Town/Suburb/Locality Coonabarabran CORS

Office Use - Barcode Including Number Inserted Here

Approx MGA Coordinate: Zone 55 Description of Mark Reference mark I#
 E: 715944.0 By bearings and dist 715944.498
 N: 6531242.1 From CORS By Survey: 6531242.027



Please use black ink only

SURVEYING REGULATION			
MARK	AHD	SOURCE	DATE
		234461	
HEIGHT DETERMINED BY (Specify)		- DIFF. LEVELLING	
		- TRIG HEIGHTING	
ADOPTED MARKS		- GPS	

Measurements are in metres

~~PM~~ TS 12151-1

~~SS~~

PM
Replaces
SS

I certify that the mark has been placed/found and numbered as detailed hereon.

Signed: Tom Crinter

Name: Joel Haasdyk

Organisation placing mark: LPMA/LPI

Date mark placed/found: 12/12/11

Ref: _____

LOCALITY SKETCH PLAN



Local Government Area Gunnedah Shire

Town/Suburb/Locality Coonabraban CORS

Office Use - Barcode Including Number Inserted Here

Approx MGA Coordinate: Zone 55

Description of Mark

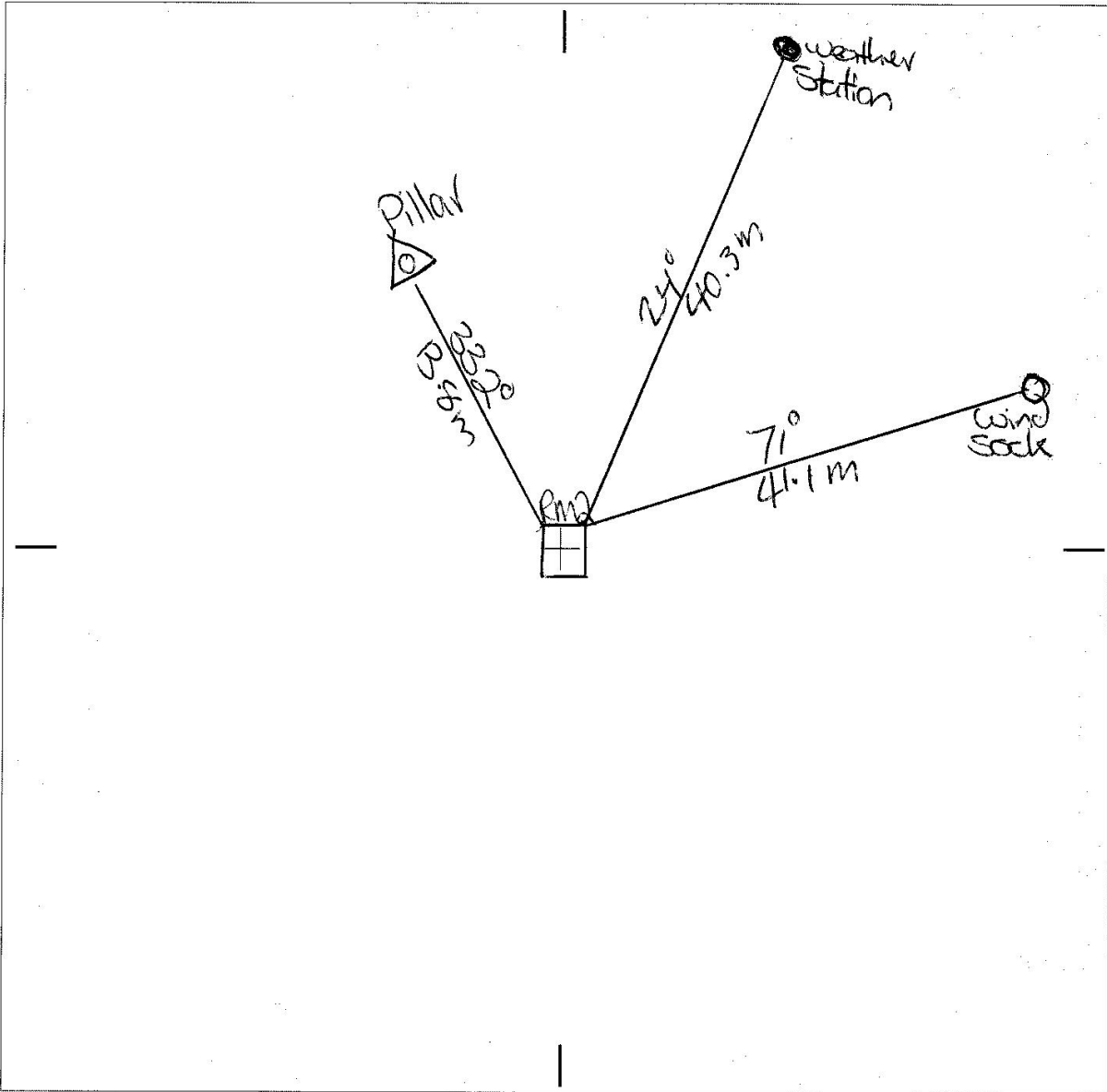
Reference mark 2th

E: 715939.8 By Bearings and Dist

715939.299

N: 6531218.6 From CORS

// By Survey: 6531218.230



Please use black ink only

SURVEYING REGULATION			
MARK	AHD	SOURCE	DATE
		23446	
HEIGHT DETERMINED BY (Specify)		- DIFF. LEVELLING - TRIG HEIGHTING	
ADOPTED MARKS		- GPS	

Measurements are in metres

~~PM~~ TS 12151-2

~~SS~~

PM

Replaces

SS

I certify that the mark has been placed/found and numbered as detailed hereon.

Signed: Tom Grinter

Name: Joel Hoarshyk

Organisation placing mark: LPMA / LPI

Date mark placed/found: 12/12/11

Ref:

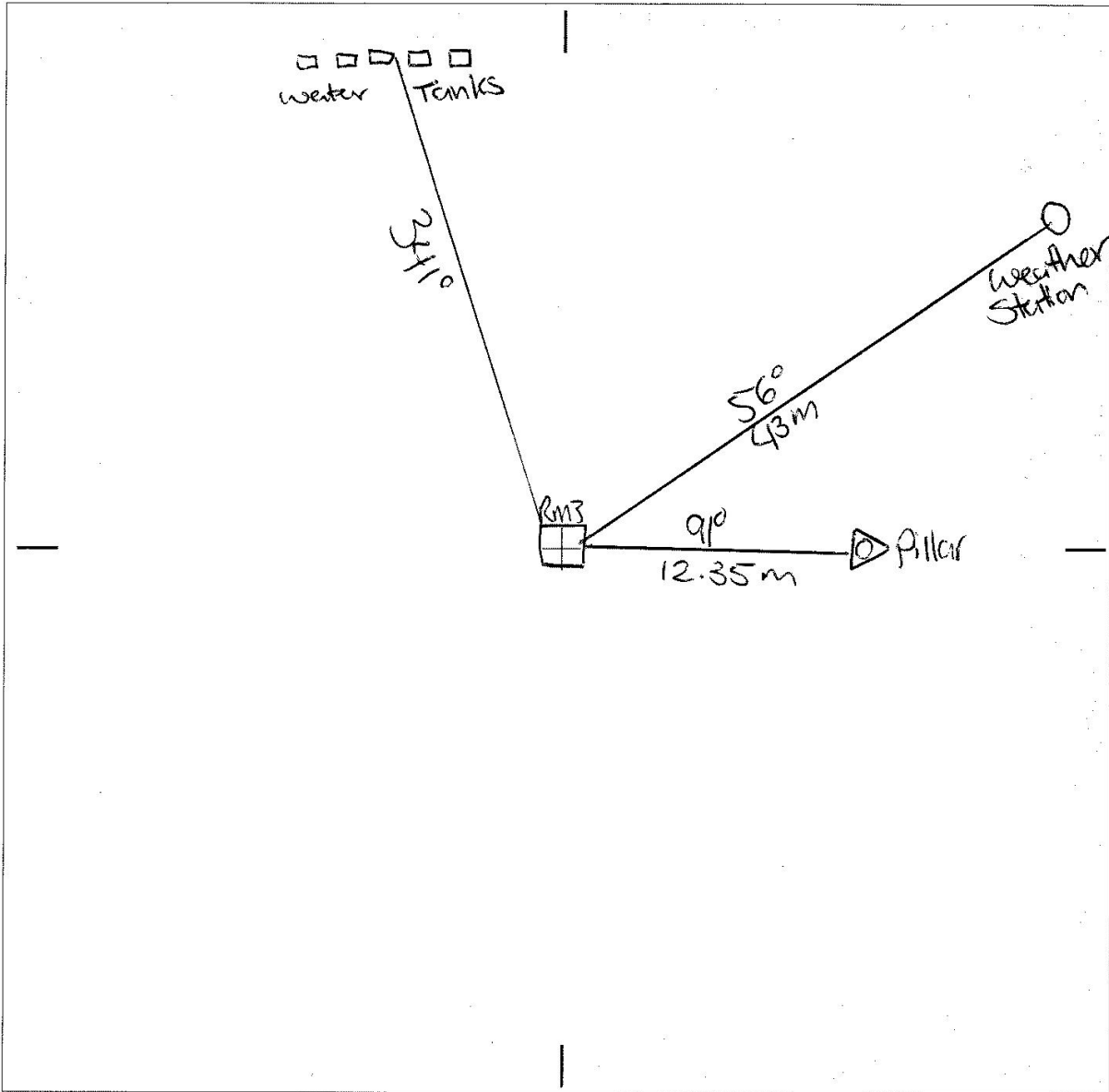
LOCALITY SKETCH PLAN



Local Government Area Gunnedah Shire
 Town/Suburb/Locality Coonabarabran CORS

Office Use - Barcode Including Number Inserted Here

Approx MGA Coordinate: Zone 55 Description of Mark Reference Mark 3#
 E: 715923.6 By Bearing & Dist 715923.468
 N: 6531234.3 From CORS // By Survey: 6531234.637



Please use black ink only

SURVEYING REGULATION			
MARK	AHD	SOURCE	DATE
		23461	
HEIGHT DETERMINED BY (Specify)		- DIFF. LEVELLING	
		- TRIG HEIGHTING	
ADOPTED MARKS		- GPS	

Measurements are in metres

~~PM~~ TS 12151-3

~~SS~~

PM
 Replaces
 SS

I certify that the mark has been placed/found and numbered as detailed hereon.

Signed: Tom Grinter +

Name: Joel Haasdyk

Organisation placing mark: LPMA/LPI

Date mark placed/found: 12/12/11

Ref: _____