CENTRAL MAPPING AUTHORITY

Department of Lands

Trigonometrical Survey of N.S.W.

RECONNAISSANCE and MAINTENANCE REPORT

74-98

STATION BOYD T.S.* 1120

Co: | Ph:

Map Sheet: WIRRINYA 1:50 000 | No: 8430-N

Inspected by: J. SHERWIN | Date: —/11/77

Authority C.M.A. | Field Book: —

This Trig. Station has been:- *Note: Cross out word or words which do not apply*

1. Completely cleared to permit 360° vision to surrounding Trigs.
2. Cleared by lanes bearing ..... from Trig. Mast
3. Trig. Mast & Vanes have been painted white & black respectively.
4. The Trig. was ~~unpiled~~/not unpiled, dimensions now being:

   Description of mark ..... should be explicit, e.g. Steel plug, Brass plug, Bolt, G.I. Pipe

   Height of mark ..... m above/below rock/concrete ..... m above/below G.L.

   Height of Top Vanes to Top Mark ..... m. Diameter of Vanes (vertical) ..... m.

   Height of Cairn ..... m. Diameter of Cairn ..... m.

   Length of Mast ..... m. (approximate if not unpiled)
5. A ..... set in conc/rock has been placed ..... m. bearing ..... °M from Trig. Mast
6. A ..... set in conc/soil has been placed ..... m. bearing ..... °M from Trig. Mast
7. A ..... set in conc/soil has been placed ..... m. bearing ..... °M from Trig. Mast
8. A ..... set in conc/rock has been placed ..... m. bearing ..... °M from Trig. Mast
9. Connection ..... to ..... : ..... m. bearing ..... °M
10. Connection ..... to ..... : ..... m. bearing ..... °M
11. Connection ..... to ..... : ..... m. bearing ..... °M
12. Connection ..... to ..... : ..... m. bearing ..... °M
13. Diff. Ht. ..... is ..... m. above/below .....
14. Diff. Ht. ..... is ..... m. above/below .....
15. Diff. Ht. ..... is ..... m. above/below .....
16. Diff. Ht. ..... is ..... m. above/below .....

Beacon Diagram — Not to Scale

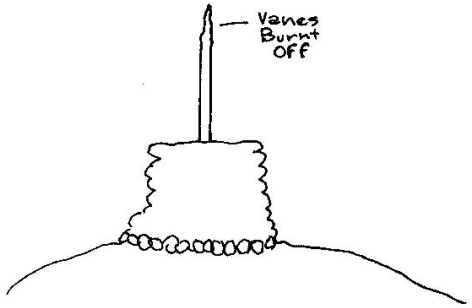

Date	Record of Station

Prepared by: J. Sherwin 21/12/77 Checked: Noted on U.T.M. Card Checked

TS1120 | Print Date: 31/05/2022 15:18 | No Of Pages: 2 | Property of DFSI – Spatial Services

STATION BOYD T.S. - 1120

Station Diagram — Not to Scale

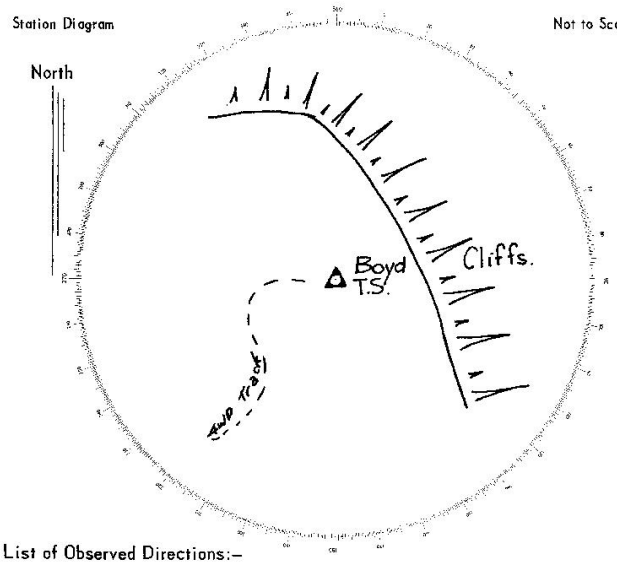

List of Observed Directions:–

Standpoint: Standpoint:

Station	Direction	Station	Direction

Station	Direction	Station	Direction

Owners Name..... Current Occupant.....

Address..... Address.....

-/12/77

Access Drive 9km South of GAREEMA Down BACK MARSDEN ROAD AND SANDY CREEK ROAD (Sign Posted) to Intersection. Turn Left and follow sketch Below.

Not To Scale

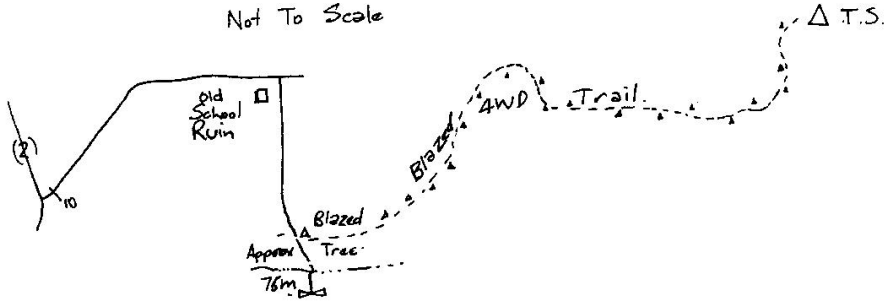

Drive to Suitable Pillar Site. (On rough Hill)

TS1120 | Print Date: 31/05/2022 15:18 | No Of Pages: 2 | Property of DFSI – Spatial Services