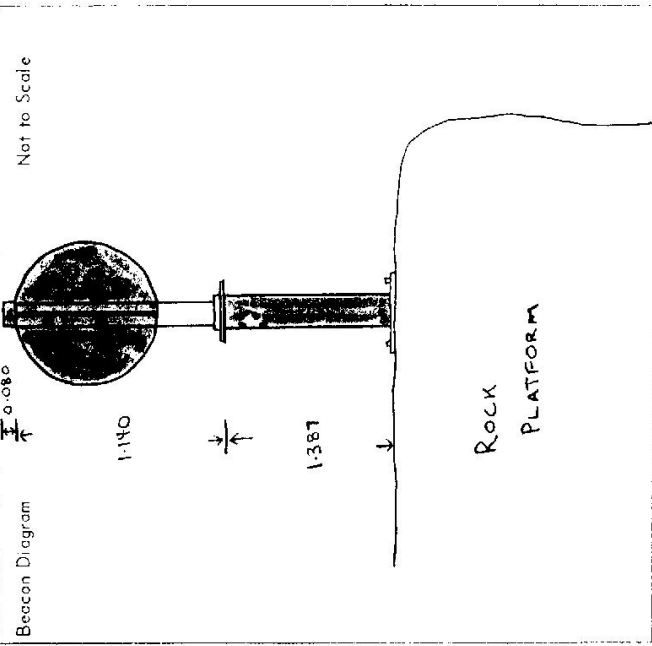


7/1/19

Department of Lands Integration Survey of N.S.W.
RECONNAISSANCE and MAINTENANCE REPORT

STATION TS. **TREVEKROW 10978**
 Co. LIC
 Map Sheet: **BULLI** | No: **9029-11-N**
 Inspected by: **M. Bolte** | Date: **21-10-96**
 Authority: **Survey Services** | Field Book:



This Trig. Station has been:- Note: Cross out word or words which do not apply

1. Completely cleared to permit ^{180°} 360° vision to surrounding Trigs.
2. Cleared by lances bearing ^{PINK} from Trig. Mast
3. Trig. Mast & Vanes have been painted white & ~~black~~ respectively.
4. The Trig. was unpiled/not unpiled, dimensions now being:
 Description of mark: ~~ROOF TOP PILLAR~~ ^{ROCK PLATFORM WITH CONCRETE SURROUNDS} should be explicit, e.g. Steel plug, Brass plug, Bolt, Concrete Pillar

Height of mark ^{1.387} m ~~above~~ ^{rock/concrete} ~~below~~ ^{1.387} m ~~above~~ ^{below} G.L.

Height of Top Vanes to Top Mark/Top pillar plate ^{1.220} m Diameter of Vanes (vertical) ^{0.600} m.

Height of Cairn m. Diameter of Cairn m.

Length of Mast m. (approximate if not unpiled)

5. A set in conc/rock has been placed/fd m. bearing °M from Trig. Mast/pillar
6. A set in conc/soil has been placed/fd m. bearing °M from Trig. Mast/pillar
7. A set in conc/soil has been placed/fd m. bearing °M from Trig. Mast/pillar
8. A set in conc/rock has been placed/fd m. bearing °M from Trig. Mast/pillar
9. Connection to m. bearing °M
10. Connection to m. bearing °M
11. Connection to m. bearing °M
12. Connection to m. bearing °M
13. Diff. Ht. is m. ^{above} ~~below~~
14. Diff. Ht. is m. ^{above} ~~below~~
15. Diff. Ht. is m. ^{above} ~~below~~
16. Diff. Ht. is m. ^{above} ~~below~~

Prepared by: Checked:

Date	Record of Station
16/1/96	BARREL SELECTED, DYNAMITED TO ROCK PLATFORM WITH CON...
23/1/96	CPS TO OBTAIN COORDS
02/1/96	NEW MAST AND VANES WITH SAFETY CHAIN
02/1/96	PRINTED, PINK AND MEASUREMENTS TAKEN

58984

STATION T.S. TREVERROW 10978

Owners Name: LAND INFORMATION CENTRE
Current Occupant: LIC - WOLLONGONG

Address: PANORAMA AVE
Address C/L: WOLLONGONG CITY COUNCIL

BATHURST 2795
BUREAU ST WOLLONGONG

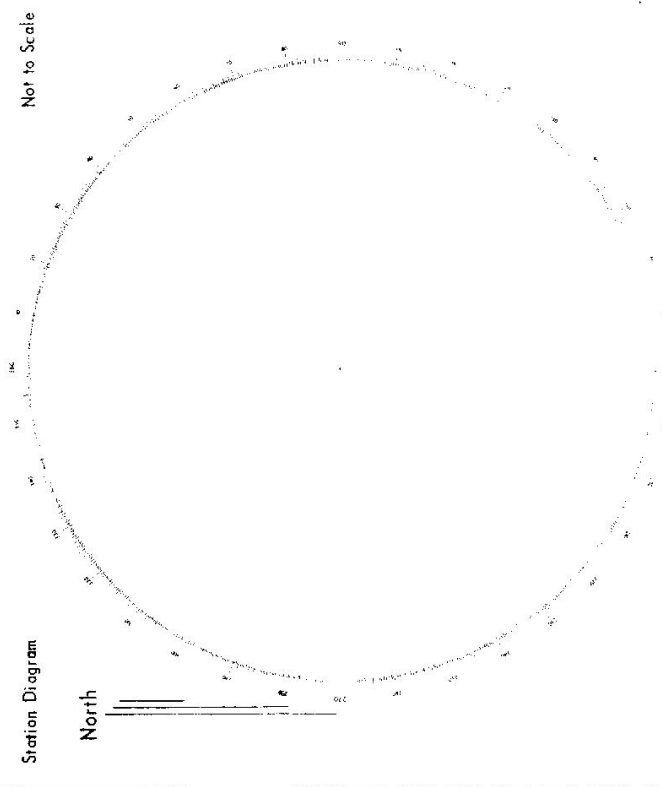
VIA PRINCES HWY - TRAVEL NORTH FROM WOLLONGONG, TURN OFF IS 4.2 KM FROM
ACCESS SUBLIME PT LOOKOUT

- TRAVEL SOUTH FROM HELENSBURGH, TURN OFF IS 7.7 KM SOUTH FROM LAWRENCE HARC
DR

- FOLLOW GRAVEL TRACK FOR 0.7 KM TO CARPARK.

- FOLLOW CAR TRACK DOWN TO CLIFF EDGE NEAR POWER POLE
- TRIC IS ON ROCK OUTCROP

Not to Scale

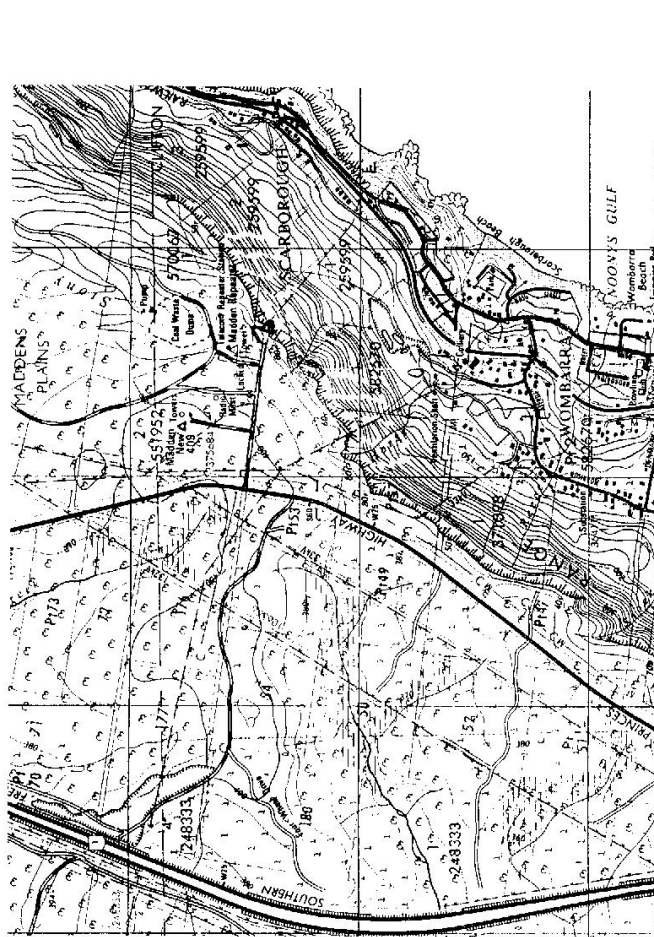


Station Diagram

North

List of Observed Directions:-

Standpoint:		Standpoint:	
Station	Direction	Station	Direction



7-2733-3 D. West, Government Printer

<p>Beacon Diagram</p> <p style="text-align: right;">Not to Scale</p> <p>This section to be completed by officer constructing pillar.</p> <p>Original station mark found/not found.</p> <p>Description of mark:</p> <p>Original Beacon found/not found.</p> <p>Description of Beacon:</p> <p>Height Top of Vanes to Top Mark.....m.</p> <p>Height of mark.....m. above rock/conc.....m. above G.L. below</p> <p>Diameter of Vanes.....m. Height of Cairn.....m.</p> <p>Original Beacon has/has not been destroyed by me.</p>	
---------------------------------------------------------------------------------------------------------------------------------------------------------------------------------------------------------------------------------------------------------------------------------------------------------------------------------------------------------------------------------------------------------------------------------------------------------------------------------------------------------------------------------------------	--

	<p style="text-align: right;">STATION <u>TREVERROW (P) 10978</u></p> <p>Owner's Name: <u>Public Access</u></p> <p>Address: <u>Leak out Area</u></p> <p>Phone:</p> <p>Access Report of/19.....was found suitable/unsuitable.</p> <p><u>10978 Treverrow (P)</u></p> <p><u>0.00</u> Bulli Road House take road 60 (Princes HWY) North towards Helensburgh</p> <p><u>1.0</u> Bulli pass scenic reserve (Panorama House Restaurant)</p> <p><u>2.6</u> Pass Sublime Pt road on right</p> <p><u>6.7</u> Turn right sign The Forest Walk</p> <p><u>6.9</u> Track to left to towers and Madden New Pillar</p> <p><u>7.1</u> Pass track on left</p> <p><u>7.2</u> Track on left to tower</p> <p><u>7.3</u> Parking area (walk or drive down track to left (abt 150 metres dead end)</p> <p>Walk down to power pole on edge of cliff Then right to pillar down on rock at edge of cliff</p>
	<p>Current Occupant:</p> <p>Address:</p> <p>Phone:</p> <p style="text-align: right;"><u>JULY 2000</u></p>
	<p>INSPECTED BY: <u>G FOAD</u> DATE: <u>11-7-00</u></p> <p>Record of Station</p> <p><u>ACCESS ONLY</u></p>