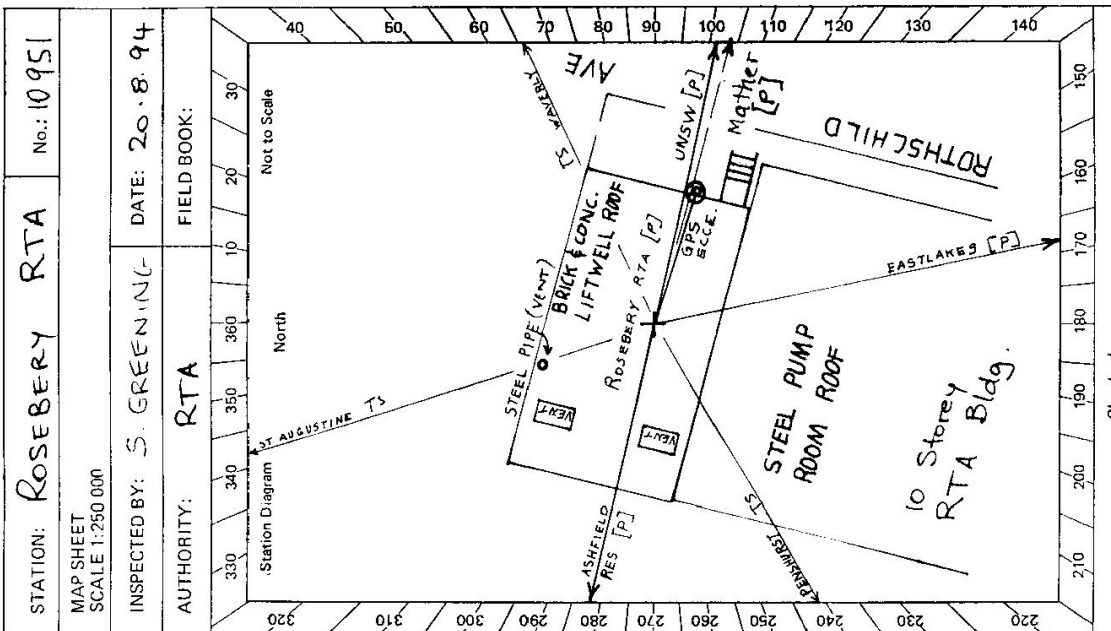


CENTRAL MAPPING AUTHORITY

GEODETIC SURVEY OF N.S.W.

GEODETIC STATION RECONNAISSANCE and MAINTENANCE REPORT



STATION: ROSEBERRY RTA No.: 10951

MAP SHEET SCALE 1:250 000

INSPECTED BY: S. GREENING DATE: 20.8.94

AUTHORITY: RTA FIELD BOOK:

Description:

1. Cleared-by-vanes-bearing..... from Trig. Mast
 2. Mast & Vanes have been painted white & black respectively.
 3. The station/pillar was ~~unplaced/not unplaced~~ constructed on APRIL '93 ~~at~~, dimensions now being: Roof top Steel Pillar should be explicit, e.g., Steel Pillar Plate, Steel plug, Brass plug, Bolt, G.I. Pipe
- Height of mark..... m. above rock/concrete; Mark is..... m. above G.L.
- Height of Top Vanes to Top Mark/Pillar plate..... m. Biometer of Vanes (vertical)..... m.
- Height of Cairn..... m. Diameter of Cairn..... m. Name Plate found/not found/placed.
- Length of Mast..... m. (approximate if not unplaced)
4. A. Steel Post (GPS Eccentric)..... set in conc/rock has been placed/found, bearing..... 91° M from ~~Mast/Plug~~/Pillar
 5. A..... set in conc/rock has been placed/found, bearing..... M from Mast/Plug/Pillar
 6. A. Steel Pipe (Vent)..... set in conc/rock has been placed/found, bearing..... 327° M from ~~Mast/Plug~~/Pillar
 7. A..... set in conc/rock has been placed/found, bearing..... M from Mast/Plug/Pillar
8. Action required: LIC May place mast + vanes (short) if wish.

STANDPOINT: ROOFTOP PILLAR		STANDPOINT:		
Mark	Height Difference	Mark	Direction	Height Difference
GPS Eccentric	6.083	AMG Brg		above standpt.
EASTLAKES [P]	0.44	104° 00' 30"		below standpt.
STEEL PIPE VENT	5.095	167° 03' 25"		above standpt.
UNSW: TS 4516 [P]		339° 56' 20"		below standpt.
ST AUGUSTINES		99° 47' 02"		above standpt.
ASHFIELD [P]		341° 26' 55"		below standpt.
WAVERLEY Res		281° 20' 48"		above standpt.
		65° 14' 54"		below standpt.
		UNSW (GAS-top) 102° 07' 21"		above standpt.
		= TS MATHER		below standpt.

Prepared by: S. GREENING (RTA) Checked: Noted on U.T.M. Card

St 2733-2 D. West. Government Printer

TS 10951

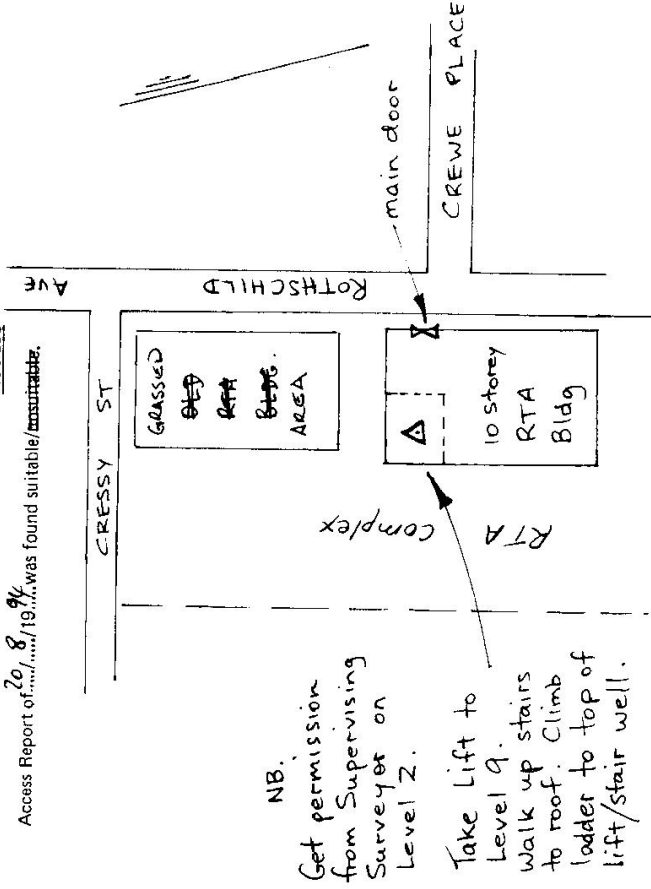
ROSEBERY RTA

STATION

Current Occupant: RTA
 Address: Cor. Rothschild Ave/Cressy
ROSEBERY
 Phone: 9662-5873

Owner's Name: ROADS & TRAFFIC AUTHORITY
 Address: PO Box K198
HAYMARKET NSW 2000
 Phone: (02) 9218 6888

Access Report of 20.8.94 was found suitable/unsuitable.



NB.
 Get permission from Supervising Surveyor on Level 2.
 Take lift to Level 9.
 Walk up stairs to roof. Climb ladder to top of lift/stair well.

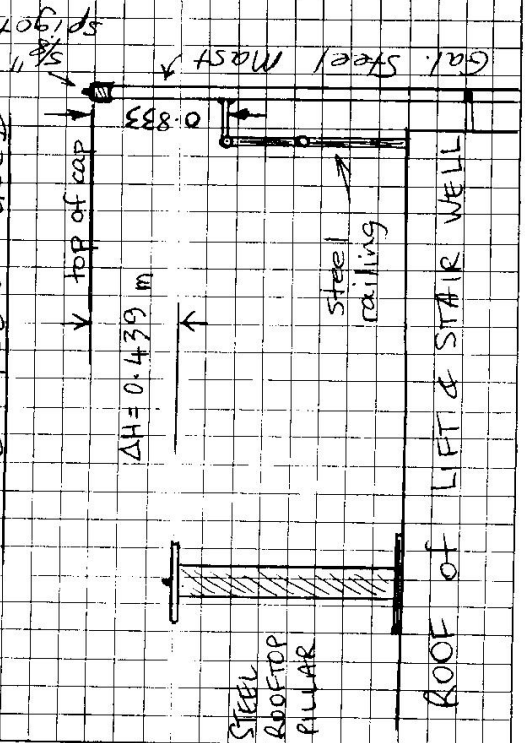
Record of Station

Date

20.8.94 Steel Pillar OK, No beacon

Not to Scale

NO BEACON USED



This section to be completed by officer constructing pillar.

Original station mark found/not found.

Description of mark: ROOFTOP STEEL PILLAR

Original beacon found/not found. NONE

Description of beacon: NONE

Height Top of Vanes to Top Mark.....m.

Height of mark.....m. above G.L. below

Diameter of Vanes.....m. Height of Cairn.....m.

Original Beacon has/has not been destroyed by me.