

CENTRAL MAPPING AUTHORITY

GEODETIC SURVEY OF N.S.W. GEODETIC STATION RECONNAISSANCE and MAINTENANCE REPORT

Description:

1. Cleared by lanes bearing *Note: Cross out word or words which do not apply* from Trig. Mast

2. Mast & Vanes have been painted white & black respectively.

3. The ~~steel~~ pillar was ~~steel~~ constructed on *8/1/1991*, dimensions now being: *Steel Pillar*

Description of marks ~~Plaque~~ should be explicit, e.g., S/Steel Pillar Plate, Steel plug, Brass plug, Bolt, G.I. Pipe

Height of mark m. ^{above} rock/concrete; Mark is *1.30* m. ^{above} G.L.

Height of Top Vanes to ~~Pillar plate~~ *1.22* m. Diameter of Vanes (vertical) *0.60* m.

Height of Cairn m. Diameter of Cairn m. Name Plate found/not found/placed.

Length of Mast *1.31* m. (approximate if not implied)

4. An ~~Aluminium~~ *Aluminium* Plug set in conc/~~mark~~ has been ~~placed~~/found, bearing *62.0* M from ~~mark~~/~~mark~~/Pillar

5. A ~~Trig. Station~~ *Trig. Station* set in conc/~~mark~~ has been ~~placed~~/found, bearing *145.0* M from ~~mark~~/~~mark~~/Pillar

6. A set in conc/rock has been placed/found, bearing *145.0* M from Mast/Plug/Pillar

7. A set in conc/rock has been placed/found, bearing *145.0* M from Mast/Plug/Pillar

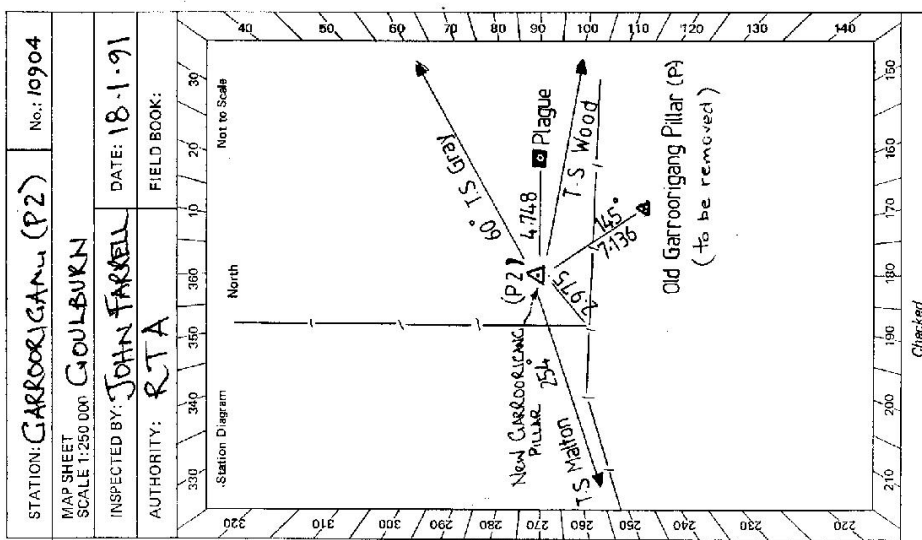
8. Action required *New pillar erected, old pillar destroyed.*

STANDPOINT: *Garroorigang Pillar (P2)* STANDPOINT: *Aluminium Plaque*

Mark	Direction	Horiz. Distance	Height Difference	Mark	Direction	Horiz. Distance	Height Difference
<i>TS Gray</i>	<i>0 00 00</i>		<i>above standpt</i>	<i>TS Gray</i>	<i>0 00 00</i>		<i>above standpt</i>
<i>Aluminium Plaque</i>	<i>0 34 16</i>	<i>4.748</i>	<i>above standpt</i>	<i>TS Wood</i>	<i>7 53 02</i>		<i>above standpt</i>
<i>TS Wood</i>	<i>7 52 33</i>		<i>above standpt</i>	<i>TS Garr (P)</i>	<i>120 13 03</i>	<i>8.170</i>	<i>above standpt</i>
<i>TS Garr (P)</i>	<i>84 51 35</i>	<i>7.136</i>	<i>above standpt</i>	<i>TS Garr (P2)</i>	<i>180 34 21</i>	<i>4.748</i>	<i>above standpt</i>
<i>TS Malton</i>	<i>192 24 47</i>		<i>above standpt</i>				<i>above standpt</i>
			<i>below</i>				<i>below</i>
			<i>below</i>				<i>below</i>

Prepared by: *S. Wirihamana (RTA)* Checked: *J. Farrell (RTA)* *Noted on U.I.M. Card*

SI 2733-1

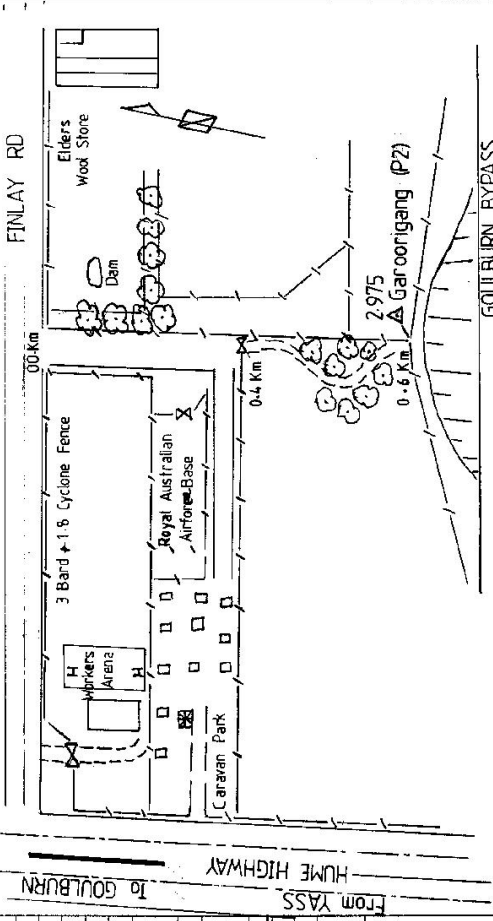


Checked

STATION **GARROORIC .NG (P2) TS 10904**

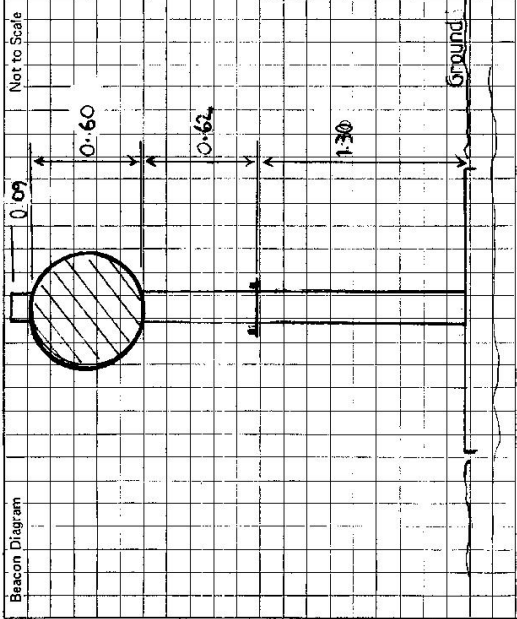
Owner's Name: **R. Carter**
 Current Occupant: **Same**
 Address: **P.O Box 919**
Goulburn 2580
 Phone: **048 221220**

ACCESS
 Access Report of 18/1/19 was found suitable/unsuitable.



Date	Record of Station

St 2733-2 D. West. Government Printer



This section to be completed by officer constructing pillar.

Original station mark found/not found.

Description of mark:

Original beacon found: ~~.....~~

Description of beacon: **Steel Pillar + Mast**

Height Top of Vane to Top of Mast: **Pillar 1.22**

Height of mark: **1.30** m above ~~.....~~ below ~~.....~~

Diameter of Vane: **0.60** m. Height of Cairn:

Original Beacon has ~~.....~~ been destroyed by me.