CENTRAL MAPPING AUTHORITY

Department of Lands

Trigonometrical Survey of N.S.W. 10841

RECONNAISSANCE and M. .TENANCE PORT

STATION FLYING FOX (P) T.S. 10841

This Trig. Station has been:-

Note: Cross out word or words which do not apply

1. ~~Completely cleared to permit 360° vision to surrounding Trigs.~~
2. Cleared by lanes bearing as per Station Diagram from Trig. Mast
3. Trig. Mast & Vanes have been painted white & black respectively.
4. The Trig. was unpiled/not unpiled, dimensions now being: [redacted]

   Description of mark Concrete Pillar should be explicit, e.g. Steel plug, Brass plug, Bolt, G.I. Pipe

   Height of mark 1·35 m above ~~below~~ ~~rock~~/concrete ..... m above below G.L.

   Height of Top Vanes to Top Mark 1·48 m. Diameter of Vanes (vertical) 0·6 m.

   ~~Height of Cairn~~ ..... m. ~~Diameter of Cairn~~ ..... m.

   ~~Length of Mast~~ ..... m. (approximate if not unpiled)
5. A ..... set in conc/rock has been placed ..... m. bearing ..... °M from Trig. Mast
6. A ..... set in conc/soil has been placed ..... m. bearing ..... °M from Trig. Mast
7. A ..... set in conc/soil has been placed ..... m. bearing ..... °M from Trig. Mast
8. A ..... set in conc/rock has been placed ..... m. bearing ..... °M from Trig. Mast
9. Connection ..... to ..... : ..... m. bearing ..... °M
10. Connection ..... to ..... : ..... m. bearing ..... °M
11. Connection ..... to ..... : ..... m. bearing ..... °M
12. Connection ..... to ..... : ..... m. bearing ..... °M
13. Diff. Ht. ..... is ..... m. above below .....
14. Diff. Ht. ..... is ..... m. above below .....
15. Diff. Ht. ..... is ..... m. above below .....
16. Diff. Ht. ..... is ..... m. above below .....

Co: CAMDEN | Ph: WONGAWILLI

Map Sheet: Avon River | No: 9029-III-S

Inspected by: | Date:

Authority | Field Book:

Beacon Diagram

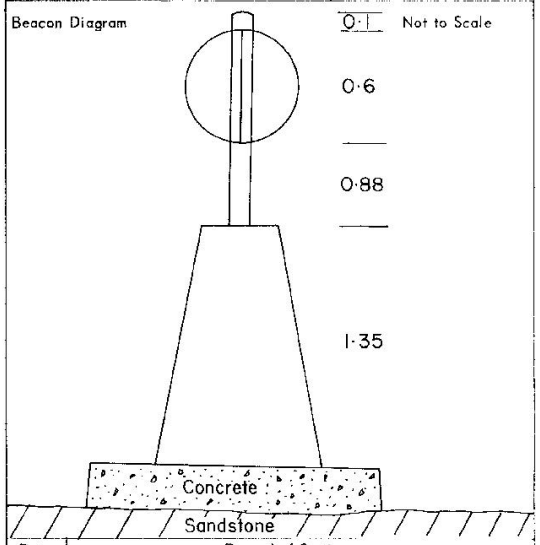

Date	Record of Station
3/84	Pillar erected by B.H.P. Engineering

Prepared by: B.H.P. ENGINEERING Checked: [signature] Noted on U.T.M. Card Checked

TS10841 | Print Date: 31/05/2022 18:44 | No Of Pages: 2 | Property of DFSI – Spatial Services

10841

STATION FLYING FOX (P) T.S. 10841

Station Diagram — Not to Scale

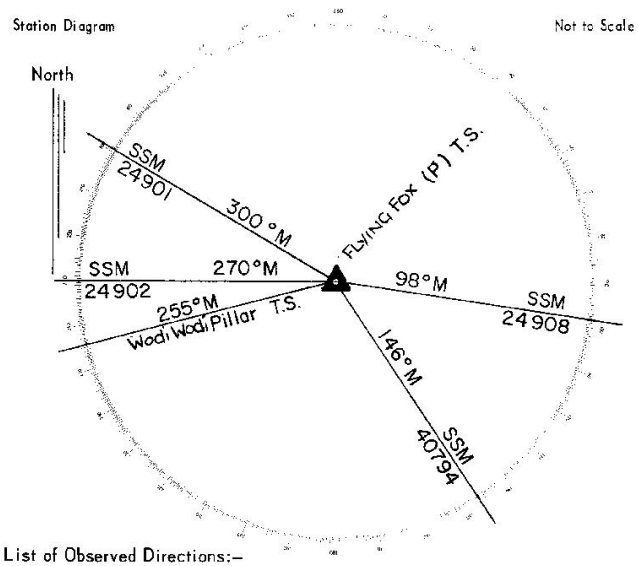

List of Observed Directions:–

Standpoint: PILLAR Standpoint:

Station	Direction	Station	Direction

Station	Direction	Station	Direction

Owners Name M.W.S.& D.B.

Address PITT ST.

SYDNEY 2000

Current Occupant M.W.S.& D.B.

Address SYDNEY 2000

Access

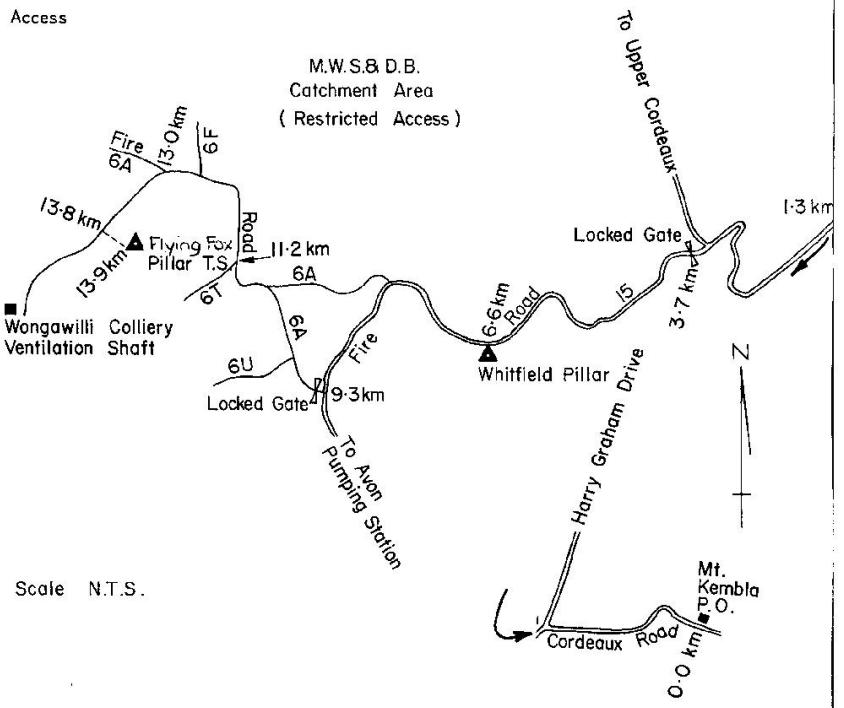

Scale N.T.S.

TS10841 | Print Date: 31/05/2022 18:44 | No Of Pages: 2 | Property of DFSI – Spatial Services