

7.5 19

Department of Lands **RECONNAISSANCE and MAINTENANCE REPORT** *Integral Survey of N.S.W*

This Trig. Station has been:- *Note: Cross out word or words which do not apply*

- 1. Completely cleared to permit 360° vision to surrounding Trigs.
- 2. Cleared by lanes bearing from Trig. Mast
- 3. Trig. Mast & Vanes have been painted white & black respectively.
- 4. The Trig. was unpiled/not unpiled, dimensions now being:

Description of mark should be explicit, e.g. Steel plug, Brass plug, Bolt, Concrete Pillar

Height of mark m ^{above} rock/concrete m ^{below} G.L.

Height of Top Vanes to Top Mark/Top pillar plate m Diameter of Vanes (vertical) m.

Height of Cairn m. Diameter of Cairn m.

Length of Mast m. (approximate if not unpiled)

- 5. A set in conc/rock has been placed/fd m. bearing °M from Trig. Mast/pillar
- 6. A set in conc/soil has been placed/fd m. bearing °M from Trig. Mast/pillar
- 7. A set in conc/soil has been placed/fd m. bearing °M from Trig. Mast/pillar
- 8. A set in conc/rock has been placed/fd m. bearing °M from Trig. Mast/pillar

9. Connection to m. bearing °M

10. Connection to m. bearing °M

11. Connection to m. bearing °M

12. Connection to m. bearing °M

13. Diff. Ht. is ^{above} m. _{below}

14. Diff. Ht. is ^{above} m. _{below}

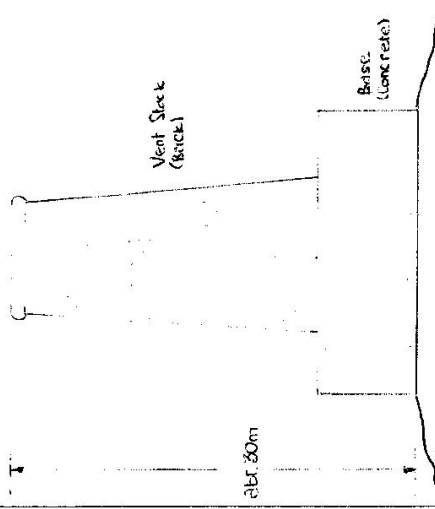
15. Diff. Ht. is ^{above} m. _{below}

16. Diff. Ht. is ^{above} m. _{below}

Prepared by: W.S. Checked: W.S.

STATION EGYPT: NORTH STACK TS 10745
 Co: CUMBERLAND | Pt: ALEXANDRIA
 Map Sheet: SYDNEY 1:100000 | No: U1845
 Inspected by: R. Hammill | Date: July 2011
 Authority: INTEGRATION 366275 | Field Book:

Beacon Diagram
 Note: FORTUNE STATION
 Not to Scale



Date	Record of Station

STATION TS BOND | NORTH STACK 10745

Owners Name: MWS & D.B.

Address:

Current Occupant:


Address:

Access 2WD July 1981

BOND | SEWERAGE TREATMENT WORKS

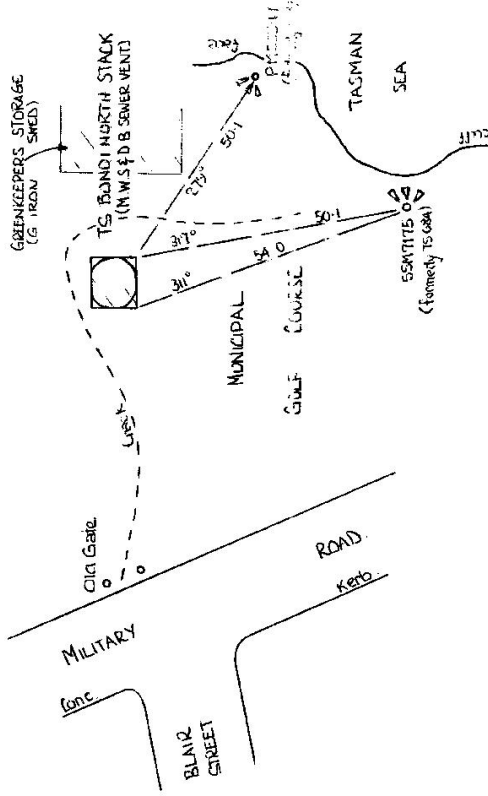
Station Diagram Not to Scale

North



List of Observed Directions:-

Station:		Standpoint:	
Station	Direction	Station	Direction
Station	Direction	Station	Direction



D. West, Government Printer, New South Wales - 1976

NOT TO SCALE