

CENTRAL MAPPING AUTHORITY

Department of Lands

Trigonometrical Survey of N.S.W.

RECONNAISSANCE or MAINTENANCE REPORT

This Trig. Station has been:-

Note: Cross out word or words which do not apply

1. Completely cleared to permit 360° vision to surrounding Trigs.
2. Cleared by lanes bearing..... from Trig. Mast
3. Trig. Mast & Vanes have been painted white & black respectively.
4. The Trig. was unpiled/not unpiled, dimensions now being: **NEW PILLAR**  
 Description of mark: ~~Steel Pillar & Vanes~~ should be explicit, e.g. Steel plug, Brass plug, Bolt, G.I. Pipe  
 Height of mark..... <sup>above</sup> ~~below~~ m **rock/concrete** ..... m <sup>above</sup> ~~below~~ G.L.  
 Height of Top Vanes to Top Mark **1.42** m. Diameter of Vanes (vertical) **0.6** m.  
 Height of Cairn..... m. Diameter of Cairn..... m.  
 Length of Mast..... m. (approximate if not unpiled)
5. A ~~lead plug~~ set in conc/~~rock~~ has been placed. **338** m. bearing <sup>136°</sup> ~~140°~~ **136°** from Trig. Mast  
on line to Rocking Bay
6. A ~~lead plug~~ set in conc/~~soil~~ has been placed. **5.125** m. bearing <sup>133°</sup> ~~141°~~ **133°** from Trig. Mast  
on line to Rocking Bay
7. A..... set in conc/~~soil~~ has been placed..... m. bearing.....°M from Trig. Mast
8. A..... set in conc/~~rock~~ has been placed..... m. bearing.....°M from Trig. Mast
9. Connection..... to..... m. bearing.....°M
10. Connection..... to..... m. bearing.....°M
11. Connection..... to..... m. bearing.....°M
12. Connection..... to..... m. bearing.....°M
13. Diff. Ht. .... is..... m. <sup>above</sup> ~~below~~
14. Diff. Ht. .... is..... m. <sup>above</sup> ~~below~~
15. Diff. Ht. .... is..... m. <sup>above</sup> ~~below~~
16. Diff. Ht. .... is..... m. <sup>above</sup> ~~below~~

Prepared by: **F.S.** Checked: **W.S.** Noted on U.T.M. Card

STATION **MAROUBRA RES** (P) TS 10744

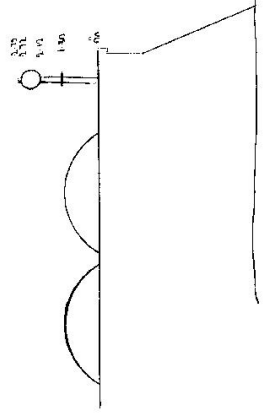
Co: **CAMPELLEND** Ph: **BOTANY**

Map Sheet: **MAROUBRA 1 100000** No: **UNE37**

Inspected by: **F. SMITH** Date: **4/81**

Authority: **MWS & D.B.** Field Book: **-**

Beacon Diagram Not to Scale



Date **4/81** Record of Station

**Pillar erected F.J. Smith (MWS & DB)**

Checked

STATION MARQUEBA RES ©TS10744

Current Occupant.....

Address.....

Owners Name... MMS S.D.B...

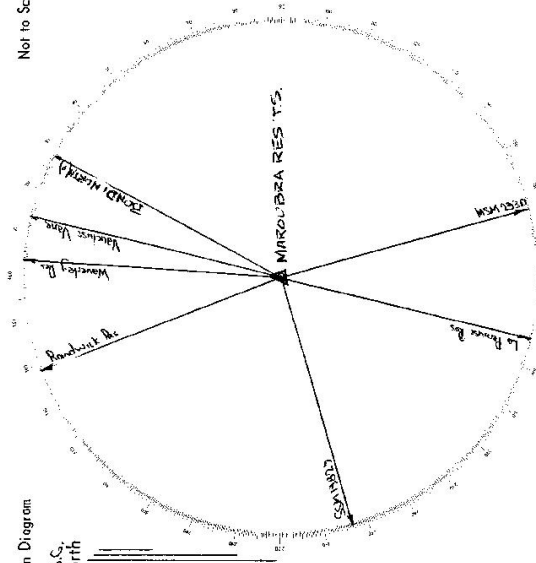
Address.....

Access 4 - 1981

Not to Scale

Station Diagram

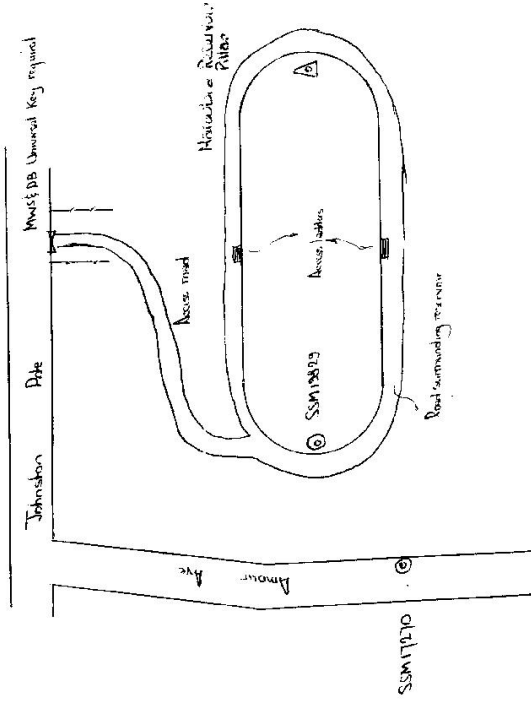
I.S.C.  
North



List of Observed Directions:- WINDY HILLS

Standpoint: MARQUEBA RES T.S.

Station	Direction	Station	Direction
MSM 2330	0 00 00'	Waverley Res	125 17 00'
La Princes Res	05 14 00'	Nauckes Vale	008 54 045
SSM 19813	00 00 00'	BEACH NORTH (P)	015 24 011
Waverley Res	174 00 045		
Station	Direction	Station	Direction



UBD Map 72 / L2

Not to Scale