Department of Lands

Integral Survey of N.S.W.

RECONNAISSANCE and MAINTENANCE REPORT

7-5-19 3

STATION VETERAN (P) TS No. 10740.

Co: Cumberland	Ph: Manly Cove
Map Sheet: Frenchs Forest	No: U 1860
Inspected by: R. Hammill	Date: 14-9-81
Authority Department of Lands	Field Book:

This Trig. Station has been:-

Note. Cross out word or words which do not apply

1. Completely cleared to permit 360° vision to surrounding Trigs.
2. Cleared by lanes bearing ..... from Trig. Mast
3. Trig. Mast & Vanes have been painted white & black respectively. ✓
4. The Trig. was unpiled/not unpiled, dimensions now being: NEW STATION.

   Description of mark Steel Pillar should be explicit, e.g. Steel plug, Brass plug, Bolt, Concrete Pillar

   Height of mark ..... m above/below rock/concrete 1·19 m above/~~below~~ ~~G.L.~~ Roof Top

   Height of Top Vanes to ~~Top Mark~~/Top pillar plate ..... m Diameter of Vanes (vertical) 0·60 m.

   Height of Cairn 1·22 m. Diameter of Cairn ..... m.

   Length of Mast 1·49 m. (approximate if not unpiled)
5. A.....set in conc/rock has been placed/fd .....m. bearing .....°M from Trig. Mast/pillar
6. A.....set in conc/soil has been placed/fd .....m. bearing .....°M from Trig. Mast/pillar
7. A.....set in conc/soil has been placed/fd .....m. bearing .....°M from Trig. Mast/pillar
8. A.....set in conc/rock has been placed/fd .....m. bearing .....°M from Trig. Mast/pillar
9. Connection.....to..... : ..... m. bearing.....°M
10. Connection.....to..... : ..... m. bearing.....°M
11. Connection.....to..... : ..... m. bearing.....°M
12. Connection.....to..... : ..... m. bearing.....°M
13. Diff. Ht. ..... is..... m. above/below .....
14. Diff. Ht. ..... is..... m. above/below .....
15. Diff. Ht. ..... is..... m. above/below .....
16. Diff. Ht. ..... is..... m. above/below .....

Beacon Diagram — Not to Scale

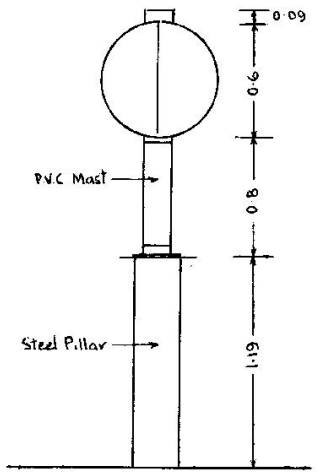

Date	Record of Station
14-9-81	Mast & Vanes Erected R. Hammill

Prepared by: R Hammill Checked: [illegible]

TS10740 | Print Date: 31/05/2022 18:41 | No Of Pages: 2 | Property of DFSI – Spatial Services

STATION TS 10740) VETERAN (P)

Station Diagram — Not to Scale

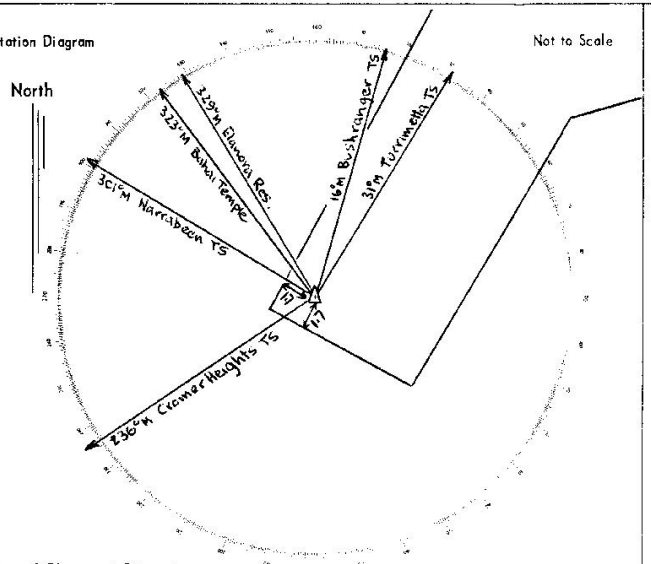

List of Observed Directions:–

Standpoint: Pillar

Standpoint:

Station	Direction	Station	Direction
TS MANLY (P)	0° 00' 00"	TS BUSHRANGER (P)	183 43 40"
TS CROMER HEIGHTS (P)	45° 01' 31"	TS TURIMETTA (P)	199 38 53.8
TS NARRABEEN (P)	109° 07' 31.5		
TS BAHAI	129° 40' 56.8		
TS NEWPORT HGTS	175° 30' 19.0		

Station	Direction	Station	Direction

Owners Name.....

Address.....

Current Occupant War Veterans Home

Address Veterans Parade

Narrabeen

Telephone 982 6666

Access 14-9-1981

See Matron for key to Plant Room for access to roof.

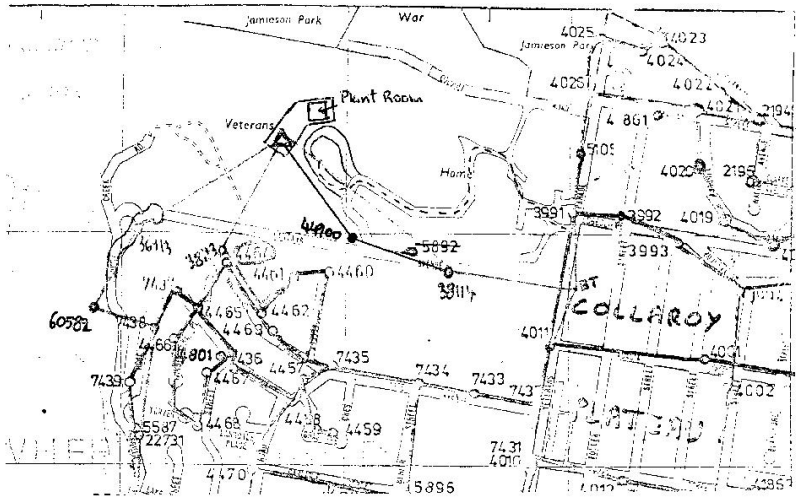

D. West, Government Printer, New South Wales — 1976

TS10740 | Print Date: 31/05/2022 18:41 | No Of Pages: 2 | Property of DFSI – Spatial Services