CENTRAL MAPPING AUTHORITY

Department of Lands

Trigonometrical Survey of N.S.W.

RECONNAISSANCE and MAINTENANCE REPORT

74-98

STATION T.S. PETERSHAM (P) 10668

Co: CUMBERLAND | Ph: PETERSHAM.

Map Sheet: LEICHHARDT 1:10000 | No: U0945-V

Inspected by: F. SMITH | Date: 11/12/80

Authority MWS and D.B. | Field Book: SYS, RE p1

This Trig. Station has been:- *Note: Cross out word or words which do not apply*

1. Completely cleared to permit 360° vision to surrounding Trigs.
2. Cle~~ared by lanes bearing~~ ..... fr~~om Trig. Mast~~
3. Trig. Mast & Vanes have been painted white & black respectively.
4. The Trig. was unpiled/not unpiled, dimensions now being: New station ~~Original Station Mark found / not found~~

   Description of mark Lands Dept Steel Pillar & Vanes on top of Petersham Res should be explicit, e.g. Steel plug, Brass plug, Bolt, G.I. Pipe

   Height of mark 1.26 m above ~~below~~ ~~rock~~/concrete ..... m above below G.L.

   Height of Top Vanes to Top Mark 1.55 m. Diameter of Vanes (vertical) 0.75 m.

   ~~Height of Cairn~~ ..... m. ~~Diameter of Cairn~~ ..... m.

   ~~Length of Mast~~ ..... m. (approximate if not unpiled)
5. An SSM 25033 set in ~~conc/rock~~ steel has been ~~placed~~ found 1.638 m. bearing 16°43'02" °~~M~~ TSC from Trig. Mast
6. A..... set in conc/soil has been placed ..... m. bearing ..... °M from Trig. Mast
7. A..... set in conc/soil has been placed ..... m. bearing ..... °M from Trig. Mast
8. A..... set in conc/rock has been placed ..... m. bearing ..... °M from Trig. Mast
9. Connection ..... to ..... : ..... m. bearing ..... °M
10. Connection ..... to ..... : ..... m. bearing ..... °M
11. Connection ..... to ..... : ..... m. bearing ..... °M
12. Connection ..... to ..... : ..... m. bearing ..... °M
13. Diff. Ht. Observing pillar is 1.28 m. above ~~below~~ SSM 25033
14. Diff. Ht. ..... is ..... m. above below .....
15. Diff. Ht. ..... is ..... m. above below .....
16. Diff. Ht. ..... is ..... m. above below .....

Beacon Diagram — Not to Scale

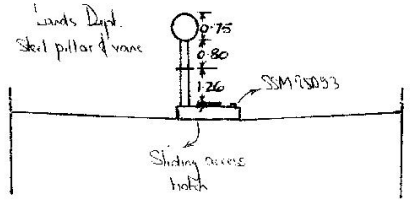

Situated on top of Petersham Res N° 204

Date	Record of Station
Dec 80	Pillar placed.

Prepared by: MWS & D.B. Checked: GW Noted on U.T.M. Card Checked

TS10668 | Print Date: 31/05/2022 18:39 | No Of Pages: 2 | Property of DFSI – Spatial Services

STATION TS PETER AM(P) 10668

Station Diagram — Not to Scale

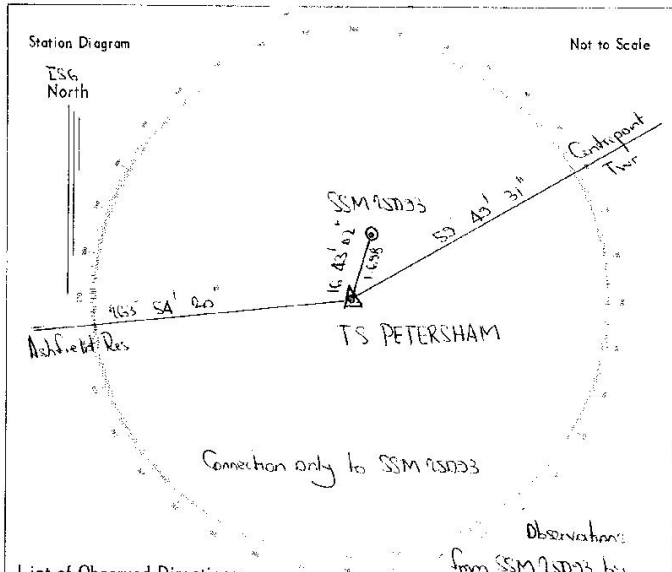

Observations from SSM 25D33 by D.M.R.

List of Observed Directions:–

Standpoint: Standpoint:

Station	Direction	Station	Direction
Ashfield Res	0 00 00		
SSM 25D33	112 48 42		
Centrepoint Tower	155 55 10		
	(twin sets W/d TM)		

Station	Direction	Station	Direction

Owners Name: MWS and D Board

Address: 341 Pitt St

Sydney

Access 11-12-1980

Current Occupant:

Address:

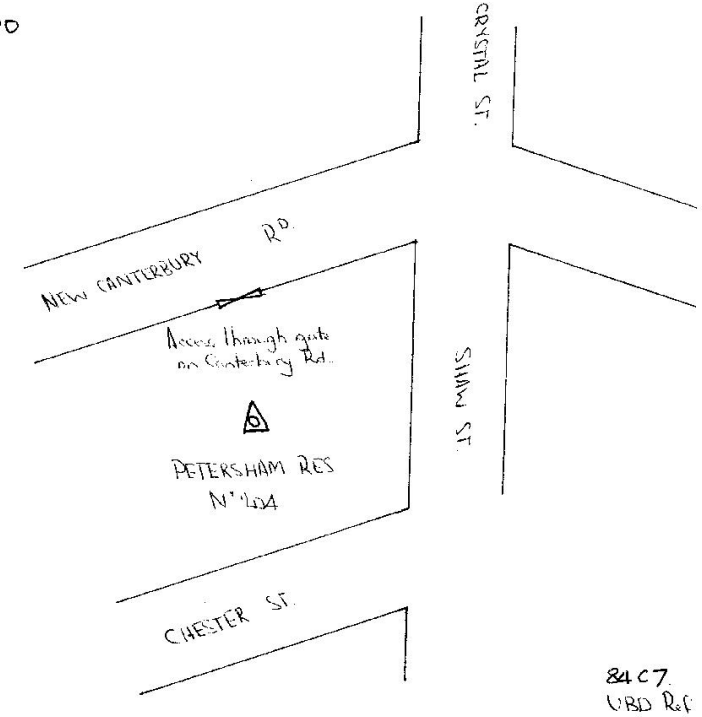

84C7
UBD R&P

TS10668 | Print Date: 31/05/2022 18:39 | No Of Pages: 2 | Property of DFSI – Spatial Services