

Department of Lands

RECONNAISSANCE and MAINTENANCE REPORT

STATION TS 10618 ALLAN (P)

This Trig. Station has been: *Noted* Note: Cross out word or words which do not apply

Co: **AUCKLAND** Ph: **HOWE**

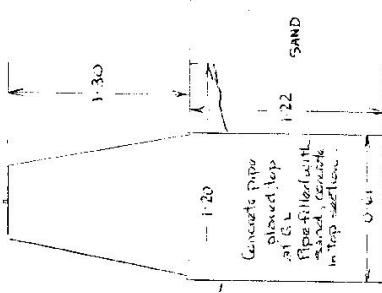
Map Sheet: **NADGEE 1:25000** No: **8823-11-S**

Inspected by: **D. VINCENT** Date: **6-5-78**

Authority in Charge: **Surveyors Branch** Field Book: **PP 586/13**

Beacon Diagram: **Not to Scale**

Concrete pillar wired & cemented to top of pipe
NO MARKS/VALUES



Date: **5-5-78** Record of Station: **PILLAR Erected**

- 1. Completely cleared to permit 360° vision to surrounding Trigs.
- 2. Cleared by lanes bearing *Placed in sand but in concrete* from Trig. Mast
- 3. Trig-Mast & Vanes have been painted white & black respectively.
- 4. The Trig. was unpiled/not unpiled, dimensions now being:

Description of mark: *Concrete Pillar* should be explicit, e.g. Steel plug, Brass plug, Bolt, Concrete Pillar

Height of mark: *1.30* m above *rock/concrete* *1.30* m above *G.L.*

Height of Top Vanes to Top Mark: *Top pillar plate* m Diameter of Vanes (vertical) *1.30* m.

Height of Cairn: *1.30* m Diameter of Cairn: *1.30* m.

Length of Mast: *1.30* m. (approximate if not unpiled)

5. A *set in conc/rock has been placed* fd *0* m. bearing *0* M from Trig. Mast/pillar

6. A *set in conc/soil has been placed* fd *0* m. bearing *0* M from Trig. Mast/pillar

7. A *set in conc/soil has been placed* fd *0* m. bearing *0* M from Trig. Mast/pillar

8. A *set in conc/rock has been placed* fd *0* m. bearing *0* M from Trig. Mast/pillar

9. Connection: *to* *0* m. bearing *0* M

10. Connection: *to* *0* m. bearing *0* M

11. Connection: *to* *0* m. bearing *0* M

12. Connection: *to* *0* m. bearing *0* M

13. Diff. Ht. *is* *0* m. above *below*

14. Diff. Ht. *is* *0* m. above *below*

15. Diff. Ht. *is* *0* m. above *below*

16. Diff. Ht. *is* *0* m. above *below*

Prepared by: *David Vincent* Checked: *Howe*

Note: Original Certificate Reint TS
was reported destroyed in the 1980's

STATIONS 10618) ALLAN (P) 10618

Current Occupant.....

Owners Name.....

Address... *Narke Nature Reserve*

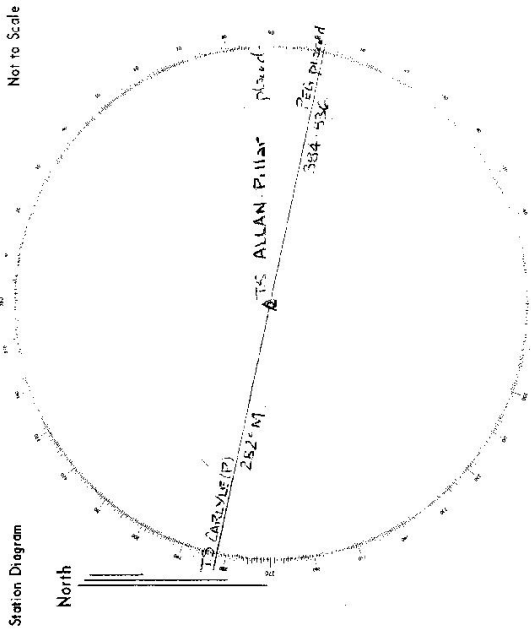
6-5-1978

ACCESS: See also NATIONAL MAPPIING SUMMARY for WAIVER T'S

6:25, 000 NADGEE

Station Diagram

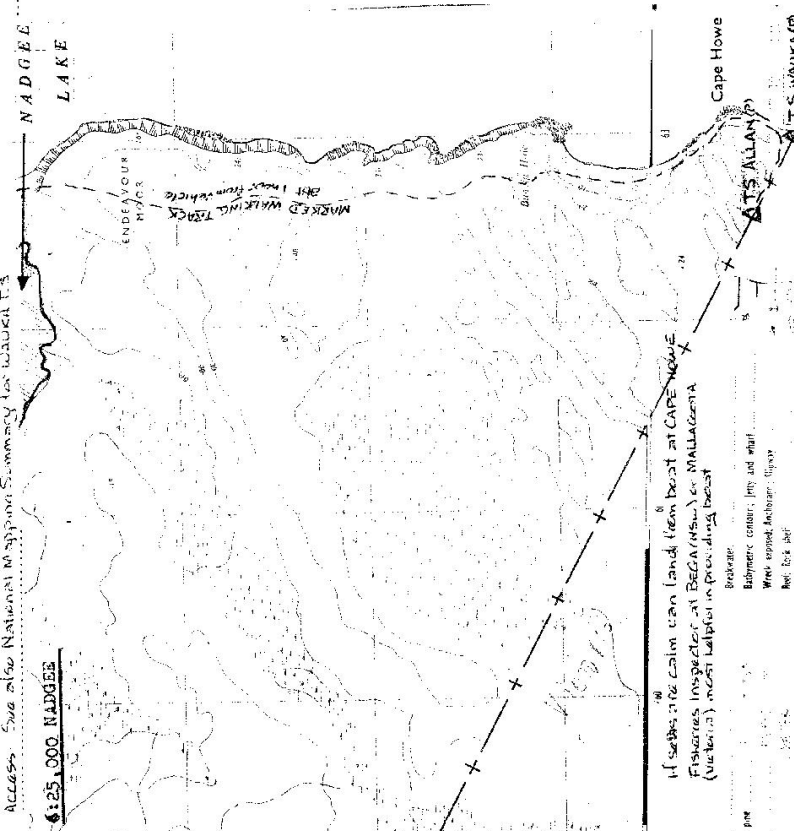
North



List of Observed Directions:-

Standpoint: Concrete Pillar

Station	Direction	Station	Direction
T'S CARLEVALE (P)	282°00'00"0		
SEA PILLAR	102°40'07"4		



14 Sectors from Cairn van (and from boat at CAPE HOWE FISHERIES INSPECTOR AT BECA (NSW) or MALLACOMBA (VIC) (1:25,000) most helpful in providing boat

Bookings:
 Submarine contact: 100 and 1000
 When expired: 1000000: 1000000
 Ref: 1000: 1000

1000