

Department of Lands
 Integration Survey of NSW
 RECONNAISSANCE and MAINTENANCE REPORT

This Trig. Station has been: Note: Cross out word or words which do not apply

1. Completely cleared to permit 360° vision to surrounding Trigs.
2. ~~Cleared by James bearing~~ from Trig Mast
3. Trig. Mast & Vanes have been painted white & black respectively.
4. ~~The Trig. was unplied/not unplied, dimensions are new being~~

Description of mark: CONCRETE PILLAR should be explicit, e.g. Steel plug, Brass plug, Bolt, Concrete Pillar

Height of mark: 1.253 m above below rock concrete 0.844 m above below G.L.

Height of Top Vanes to Top Mark/Top pillar plate: 4.198 m Diameter of Vanes (vertical): 0.065 m.

Height of Cairn: 0 m. Diameter of Cairn: 0 m.

Length of Mast: 0 m. (approximate if not unplied)

5. A. 55M set in conc/rock has been placed/fd 4.198 m. bearing 201°M from Trig. Mast/pillar
6. A. set in conc/soil has been placed/fd 0.844 m. bearing 0°M from Trig. Mast/pillar
7. A. set in conc/soil has been placed/fd 0.844 m. bearing 0°M from Trig. Mast/pillar
8. A. set in conc/rock has been placed/fd 0.844 m. bearing 0°M from Trig. Mast/pillar

9. Connection: 0.844 m to 0.844 m. bearing 0°M

10. Connection: 0.844 m to 0.844 m. bearing 0°M

11. Connection: 0.844 m to 0.844 m. bearing 0°M

12. Connection: 0.844 m to 0.844 m. bearing 0°M

13. Diff. Ht. 55M 201° is 0.844 m. below Pillar plate

14. Diff. Ht. Copper Spike is 1.253 m. below Pillar plate

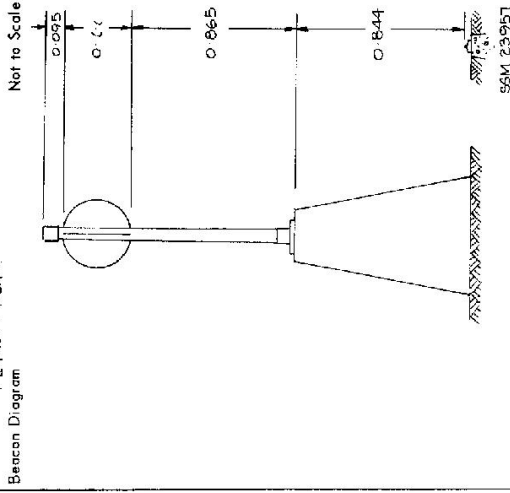
15. Diff. Ht. is 0.844 m. above

16. Diff. Ht. is 0.844 m. below

Prepared by: KEVIN BRIDGES Checked: GUNSEBERGER

STATION TS 10614 KYEAMIBA (P)

Co: WYNYARD
 Map Sheet: WAGGA WAGGA
 Inspected by: G. GUNSEBERGER
 Authority: DEPT MAIN ROADS
 Ph: KILGOWLA
 Dist: 8427 III S
 Date: 24.7.18
 Field Book:



Date	Record of Station
24.7.18	Concrete Pillar set

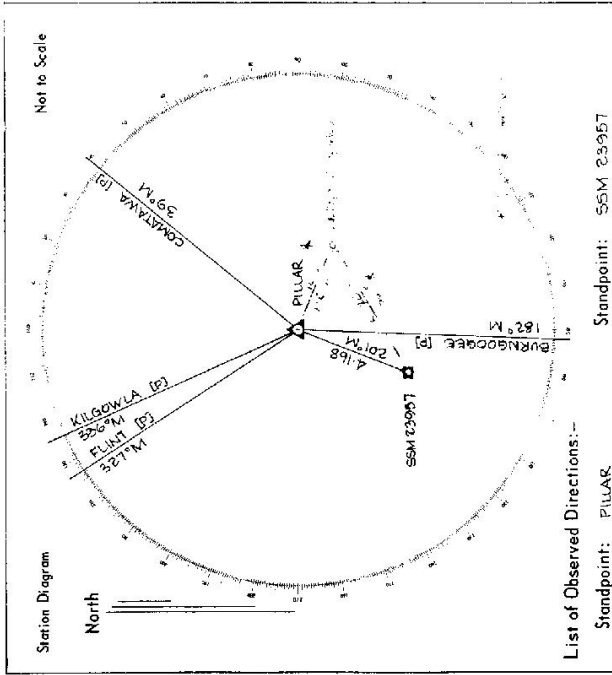
STATION TS 10614
 VIA KYEMBA (P) TS 10614

Owners Name: Patrick & South West Conway
 Current Occupant: SPN OF EXAMER

Address: RMB 124, KYEMBA
 VIA TARCUTA

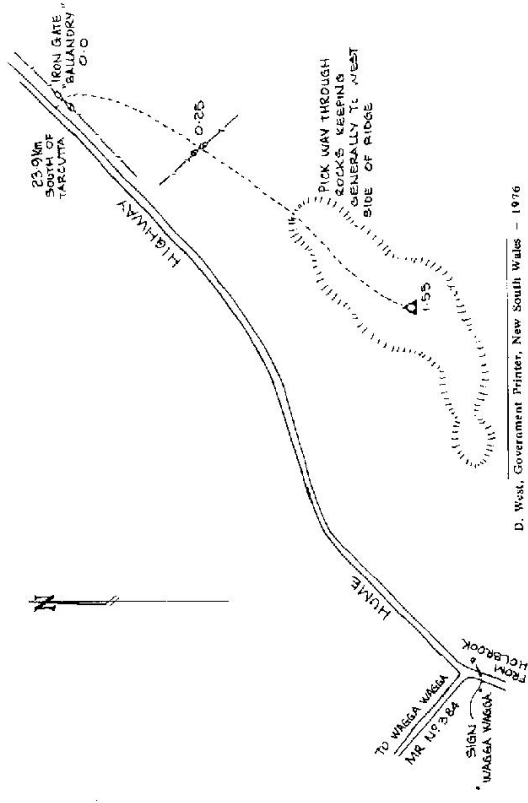
PHONE: 08 1530

Access 24-7-1918



List of Observed Directions:-

Standpoint: PILLAR		Standpoint: SSM 23957	
Station	Direction	Station	Direction
FLINT (P)	0° 00' 00"	FLINT (P)	0° 00' 00"
KILGOWLA (P)	8° 41' 55"	KILGOWLA (P)	8° 55' 00"
BURNGOOGEE (P)	215° 13' 35"	KYEAMBA (P)	53° 36' 00"
SSM 23957	232° 37' 50"	BURNGOOGEE (P)	205° 11' 00"
Station	Direction	Station	Direction



D. West, Government Printer, New South Wales - 1976

ST 2733-2 D. West. Government Printer

STATION **KYEAMBA TS 10614**

Beacon Diagram	Not to Scale

Owner's Name: **BERNARD CONWAY**
 Address: **"BALLANDRY"**
RMS 124
 Phone: **6938 1523**

Current Occupant: _____
 Address: _____
 Phone: _____

Access Report of:/19..... was found suitable/unsuitable.
Kyeamba T S 10614 24/2/99

0.00 Tarcutta Hotel travel south along Hume Highway
 21.6 End of divided road
 23.15 Turn hard left opposite "Ballandry" mail box
 23.65 Through gate "Ballandry"
 24.1 Bridge dam on left
 24.9 Grid then cross bridge
 25.2 Owners house (call in) Follow track straight ahead keeping sheds on RHS
 25.4 Thru 2 sets double gates to right of cattle yards (Machinery shed on right)
 25.7 Veer right to large single gum
 25.95 Cross creek at large single gum then turn right up spur
 26.2 Narrow iron gate follow faint wheel tracks up spur
 26.4 Turn right up fence for 50 metres then towards saddle
 26.75 In saddle head right up hill to trig
 26.9 Kyeamba trig

INSPECTED BY: **A. SIVERSEN** DATE: **24-2-99**

Date	Record of Station

This section to be completed by officer constructing pillar.

Original station mark found/not found.

Description of mark:

Original beacon found/not found.

Description of beacon:

Height Top of Vanes to Top Mark:m.

Height of mark:m. above rock/conc.m. below G.L.

Diameter of Vanes:m. Height of Cairn:m.

Original Beacon has/has not been destroyed by me.