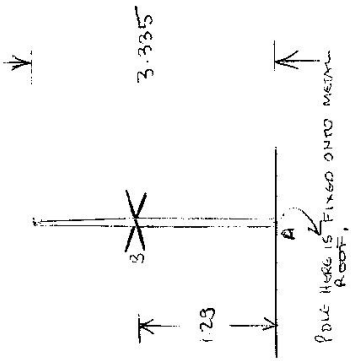


75-108

STATION TS ADVENTIST HOSPITAL MAST
 Co: COMBERLAND Ph: GORDON
 Map Sheet: PYMBLE No: 0960
 Inspected by: J.L. Fletcher Date: 27.6.73
 Authority: DEPT. OF LANDS Field Book: 1204
 Beacon Diagram Not to Scale
 SEE ALSO REPORT ON TS ADVENTIST HOSPITAL



C.V. circumference of pole from A to B = 0.155
 Pole gets narrower from B upwards

Date	Record of Station

Department of Lands
 Integrati Survey of N.S.W.
 RECONNAISSANCE and MAINTENANCE REPORT

Note: Cross out word or words which do not apply

This Trig. Station has been:

1. Completely cleared to permit 360° vision to surrounding Trigs.
2. Cleared by lanes bearing: from Trig. Mast
3. Trig. Mast & Vanes have been painted white & black respectively.
4. The Trig. was unpiled/not unpiled, dimensions now being:

Description of mark: **RADIO MAST** should be explicit, e.g. Steel plug, Brass plug, Bolt, Concrete Pillar
 Height of mark: **MAST** m above rock/concrete m below G.L.
 Height of Top **BRASS** **A** **to Top Mark/Top pillar plate** **2.955** m Diameter of Vanes (vertical) m.

Height of Cairn m. Diameter of Cairn m.

Length of Mast **3.335** m. (approximate if not unpiled)

5. A. set in conc/rock has been placed/fd m. bearing°M from Trig. Mast/pillar
6. A. set in conc/soil has been placed/fd m. bearing°M from Trig. Mast/pillar
7. A. set in conc/soil has been placed/fd m. bearing°M from Trig. Mast/pillar
8. A. set in conc/rock has been placed/fd m. bearing°M from Trig. Mast/pillar

9. Connection to m. bearing°M

10. Connection to m. bearing°M

11. Connection to m. bearing°M

12. Connection to m. bearing°M

13. Diff. Ht. is m. above below

14. Diff. Ht. is m. above below

15. Diff. Ht. is m. above below

16. Diff. Ht. is m. above below

Prepared by: W. P. O'Connell Checked: _____

STATION TS10607 HOSPITAL [0605]

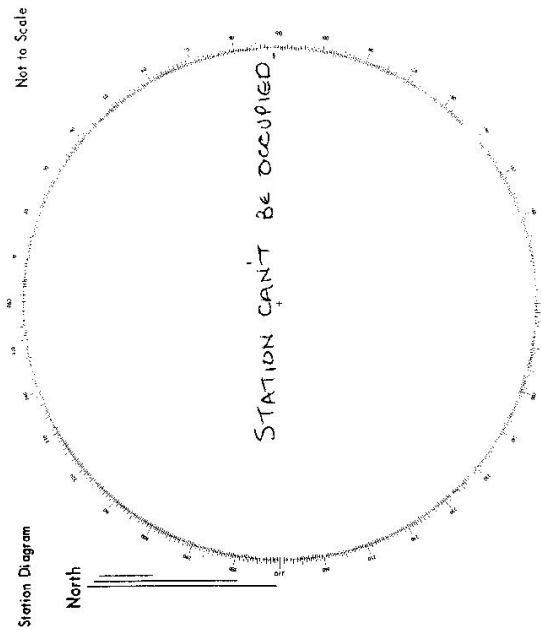
Owners Name: SHINGY ADVENTIST HOSPITAL Current Occupant:

Address: FOX VAUGHAN ROAD

WARROONGA

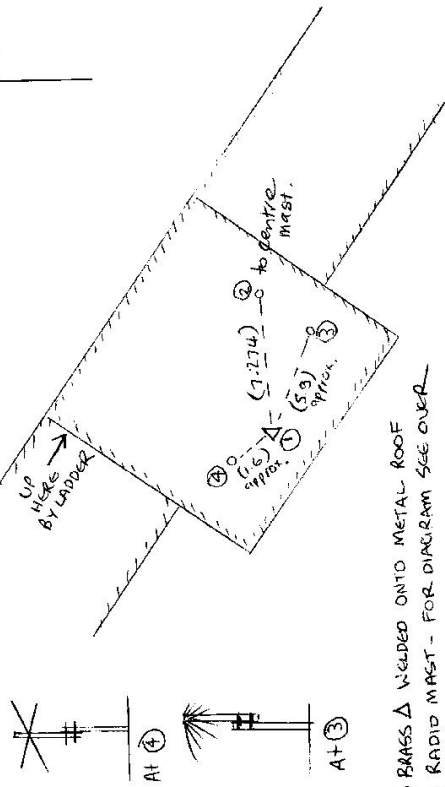
27-6-1979

Access FOR ACCESS TO ROOFTOP, SEE CARETAKER OF THE HOSPITAL. SEE ALSO REPORT FOR TS ADVENTIST HOSPITAL.



List of Observed Directions:-
Standpoint: BRASS Δ ① Standpoint: CONT'D

Station	Direction	Station	Direction
TS WARROONGA MAST	0° 00' 00"	TS TV AERIAL ④	277° 06'
TS ADVENTIST MAST	78° 36' 00"		
TS AERIAL ③	83° 45'		
TS CHURCHWOOD	92° 50' 08"		
TS MACQUARIE HILL MAST	124° 15' 44"		
Station	Direction	Station	Direction



- ① BRASS Δ WELDED ONTO METAL ROOF
- ② RADIO MAST - FOR DIAGRAM SEE OVER
- ③ RADIO AERIAL
- ④ RADIO AERIAL

NOTE: MASTS AT ③ + ④ ARE NOT SUITABLE OBSERVING POINTS AS THEY "WOBBLE" IN WINDS.