

CENTRAL MAPPING AUTHORITY

GEODETIC SURVEY OF N.S.W.

GEODETIC STATION RECONNAISSANCE and MAINTENANCE REPORT

Description:

1. Cleared by lanes bearing $40^\circ 18' 4''$ (86° - 1964) $200^\circ 2' 18''$ (272° 32' 18'') from Trig. Mast
2. Mast & Vanes have been painted white & black respectively. ✓
3. The station/pillar was ~~unpiped~~/not unpiped/~~constructed on~~..... 19....., dimensions now being:

Description of mark..... should be explicit, e.g., S/Steel Pillar Plate, Steel plug, Brass plug, Bolt, G.I. Pipe

Height of mark.....m, above below rock/concrete; Mark is.....m, above below G.L.

Height of Top Vanes to Top-Mark/Pillar plate.....4.5.....m. Diameter of Vanes (vertical).....0.60.....m.

Height of Cairn.....m. Diameter of Cairn.....m. Name Plate found/not found/placed.

Length of Mast.....1.53.....m. (approximate if not unpiped)

4. A.....set in conc/rock has been placed/found, bearing.....° M from Mast/Plug/Pillar

5. A.....set in conc/rock has been placed/found, bearing.....° M from Mast/Plug/Pillar

6. A.....set in conc/rock has been placed/found, bearing.....° M from Mast/Plug/Pillar

7. A.....set in conc/rock has been placed/found, bearing.....° M from Mast/Plug/Pillar

8. Action required:.....

STANDPOINT:

STANDPOINT:

Mark	Direction	Horiz. Distance	Height Difference	Mark	Direction	Horiz. Distance	Height Difference
			above standpt				above standpt
			below				below
			above standpt				above standpt
			below				below
			above standpt				above standpt
			below				below
			above standpt				above standpt
			below				below
			above standpt				above standpt
			below				below

Prepared by: *[Signature]* 31/10/80 Checked:

Noted on U.T.M. Card

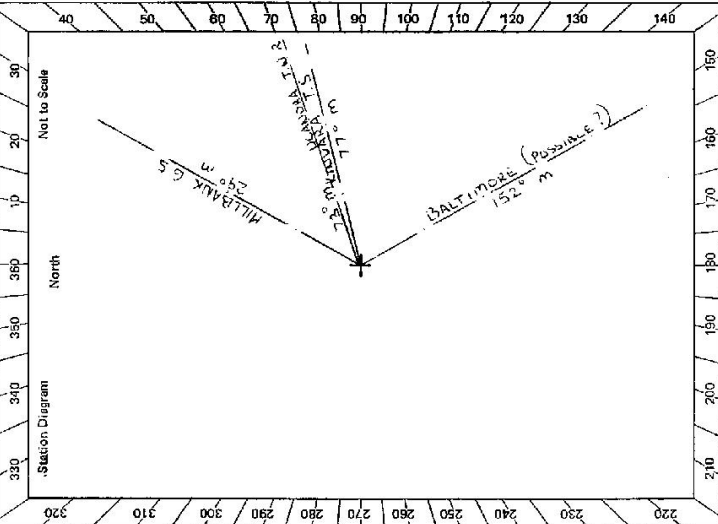
SR 2733-1

STATION: JUNE T.S. No.: 10519

MAP SHEET SCALE 1:250 000 COOTAMUNDRA S1 55-11

INSPECTED BY: 23-10-80 DATE: 03/10/80

AUTHORITY: CMA. FIELD BOOK: C1900.



Checked

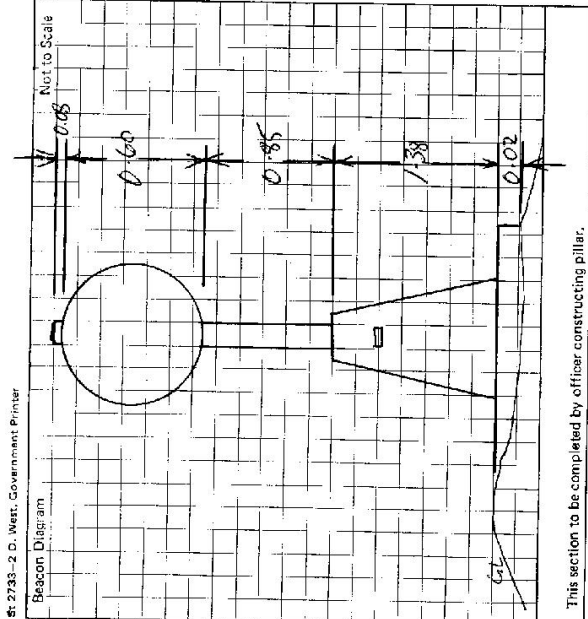
JUNEE T.S. 10519

STATION

Owner's Name: TRIS RESERVE
 Address:
 Phone:
 Current Occupant:
 Address:
 Phone:

ACCESS
 Access Report of 23.10.19 was found suitable/unsuitable.

0.00 AT JUNEE TO HEAD NORTH ALONG LOANE ST.
 0.20 TURN LEFT TOWARDS WARRA WARRA (HAMPERS ST.)
 0.25 " " RIGHT " " " " " "
 0.30 " " LEFT " " " " " "
 0.35 CROSS OVER RAILWAY LINE
 0.40 TURN RIGHT ONTO THE BROADWAY
 1.50 TURN LEFT TOWARDS "WILLOW PARK" & "SHERRINGWOOD"
 2.00 TURN LEFT INTO DRIVEWAY. KEEP ON LHS TRACK TO LEFT OF DRIVERS HOUSE.
 (GRANDVIEW PARK)
 2.70 GO THROUGH WHITEIRON GATE & FOLLOW TRACK AROUND TO RIGHT.
 3.40 GO THROUGH DOUBLE IRON GATES.
 3.60 KEEP LEFT ONTO TRACK BEING UPHILL
 3.75 KEEP LEFT ONTO FANT TRACK ALONGSIDE BEN FENCE LINE.
 3.95 TURN RIGHT OFF TRACK.
 4.00 AT TRIG STATION.



This section to be completed by officer constructing pillar.

Original station mark found/not found.

Description of mark:

Original beacon found/not found.

Description of beacon:

Height Top of Vanes to Top Mark:m.

Height of mark:m. above G.L. / below

Diameter of Vanes:m. Height of Cairn:m.

Original Beacon has/has not been destroyed by me.

Date	Record of Station

LAND INFORMATION CENTRE

GEODETTIC SURVEY OF N.S.W.

GEODETTIC STATION RECONNAISSANCE and MAINTENANCE REPORT

STATION: **JUNEE (P)** No.: **10519**

MAP SHEET SCALE 1:250 000 **JUNEE 1:50000**

INSPECTED BY: **RICHARD ELLIS** DATE: **20/6/96**

AUTHORITY: **L.I.C.** FIELD BOOK:

- Description:
- Cleared by Janes bearing..... from Trig. Mast
Note: Cross out word or words which do not apply
 - Mast & Vanes have been painted white & black respectively.
 - The station/pillar was unpiled/not unpiled/constructed on..... 19..... dimensions now being:
Description of mark..... should be explicit, e.g., S/Steel Pillar Plate, Steel plug, Brass plug, Bolt, G.I. Pipe
Height of mark.....m. ^{above} _{below} rock/concrete; Mark is.....m. ^{above} _{below} G.L.
Height of Top Vanes to Top Mark/Pillar platem. Diameter of Vanes (vertical).....m.
Height of Cairn.....m. Diameter of Cairn.....m. Name Plate found/not found/placed.
Length of Mast.....m. (approximate if not unpiled)
 - A.....set in conc/rock has been placed/found, bearing.....°M from Mast/Plug/Pillar
 - A.....set in conc/rock has been placed/found, bearing.....°M from Mast/Plug/Pillar
 - A.....set in conc/rock has been placed/found, bearing.....°M from Mast/Plug/Pillar
 - A.....set in conc/rock has been placed/found, bearing.....°M from Mast/Plug/Pillar
 - Action required:.....

STANDPOINT:

Mark	Direction	Horiz. Distance	Height Difference	Mark	Direction	Horiz. Distance	Height Difference
			above standpt.				above standpt.
			below				below
			above standpt.				above standpt.
			below				below
			above standpt.				above standpt.
			below				below
			above standpt.				above standpt.
			below				below
			above standpt.				above standpt.
			below				below

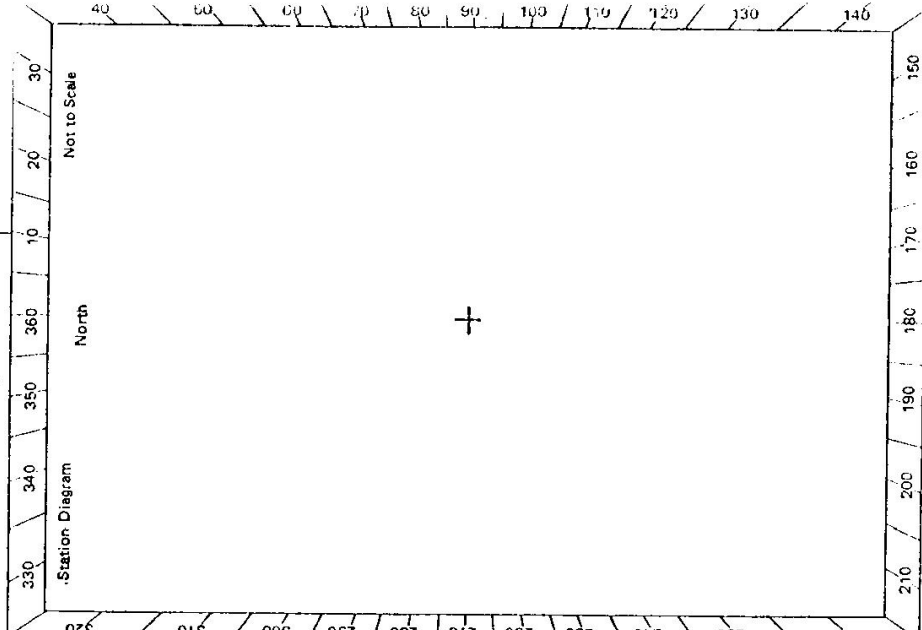
Prepared by: *Ellis*

2/6/97

Checked:

Noted on U.T.M. Card

Checked



St 2733-2 D. West, Government Printer

STATION JUNEE (P)	TS 10519
-----------------------------	----------

Owner's Name: TRIG RESERVE

Address:

Phone:

Current Occupant:

Address:

Phone:

ACCESS

Access Report of 23/01/2019 was found ~~usable~~/unsuitable.

- 0.00 JUNEE P.O. - Head South along Lorne St.
- 0.3 Straight ahead along Docker St.
- 0.4 Turn right at Kemp St.
- 0.5 Over railway bridge - follow Olympic Way to Wagga
- 2.5 Turn right through ~~L~~LOCKED GATE ** (CMA LOCK)
- 2.8 Turn left at radio tower.
- 2.85 JUNEE (P)

Beacon Diagram	Not To Scale

This section to be completed by officer constructing pillar.

Original station mark found/not found.

Description of mark:

Original beacon found/not found.

Description of beacon:

Height Top of Vanes to Top Mark.....m.
above rock/conc.....m. below G.L.
 Height of mark.....m. above below

Diameter of Vanesm. Height of Cairn.....m.

Original Beacon has/has not been destroyed by me.

Date	Record of Station
20.6.96	Suitable for GPS. Telecom Tower nearby - Local trig visible