Integ: b Survey of N.S.W

Department of Lands

RECONNAISSANCE and MAINTENANCE REPORT 10516

STATION MEDLOW BATH TS 10516

Co: COOK | Ph: BLACKHEATH

Map Sheet: KATOOMBA | No: 8930 · 1 · S

Inspected by: L. M HAYES | Date: Dec 1976

Authority Dept of LANDS | Field Book: ~~PDF 60~~ 7/6

This Trig. Station has been:-

Note: Cross out word or words which do not apply

1. Completely cleared to permit 360° vision to surrounding Trigs.
2. Cleared by lanes bearing ..... from Trig. Mast
3. Trig. Mast & Vanes have been painted white & black respectively.
4. The Trig. was unpiled/~~not unpiled~~, dimensions now being:

   Description of mark Rooftop Pillar. ..... should be explicit, e.g. Steel plug, Brass plug, Bolt, Concrete Pillar

   Height of mark 1·27 m above ~~below~~ rock/~~concrete~~ 1·37 m above ~~below~~ G.L.

   Height of Top Vanes to ~~Top Mark~~/Top pillar plate 1·52 m Diameter of Vanes (vertical) 0·60 m.

   Height of Cairn — m. Diameter of Cairn — m.

   Length of Mast 1·57 m. (approximate if not unpiled)
5. A.....set in conc/rock has been placed/fd .....m. bearing .....°M from Trig. Mast/pillar
6. A.....set in conc/soil has been placed/fd .....m. bearing .....°M from Trig. Mast/pillar
7. A.....set in conc/soil has been placed/fd .....m. bearing .....°M from Trig. Mast/pillar
8. A.....set in conc/rock has been placed/fd .....m. bearing .....°M from Trig. Mast/pillar
9. Connection.....to..... : ..... m. bearing.....°M
10. Connection.....to..... : ..... m. bearing.....°M
11. Connection.....to..... : ..... m. bearing.....°M
12. Connection.....to..... : ..... m. bearing .....°M
13. Diff. Ht. ..... is..... m. above below .....
14. Diff. Ht. ..... is..... m. above below .....
15. Diff. Ht. ..... is..... m. above below .....
16. Diff. Ht. ..... is..... m. above below .....

Prepared by: L M HAYES Checked:

Beacon Diagram — Not to Scale

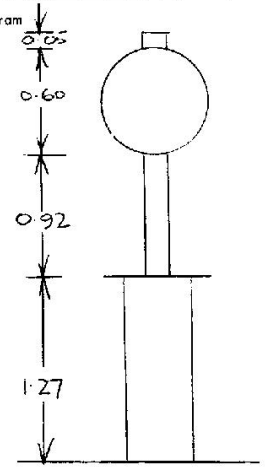

Date	Record of Station

TS10516 | Print Date: 31/05/2022 18:35 | No Of Pages: 2 | Property of DFSI – Spatial Services

STATION TS 10516 MEDLOW BATH (P)

Station Diagram — Not to Scale

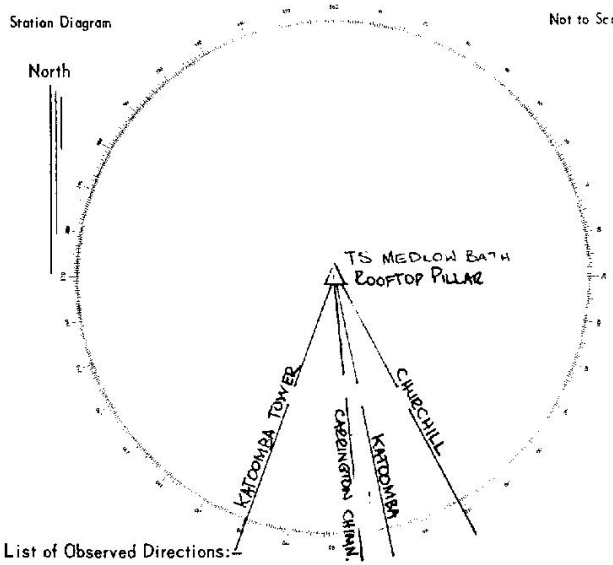

Owners Name..... Current Occupant.....

Address..... Address.....

Access CONVENTIONAL VEHICLE Dec 1976

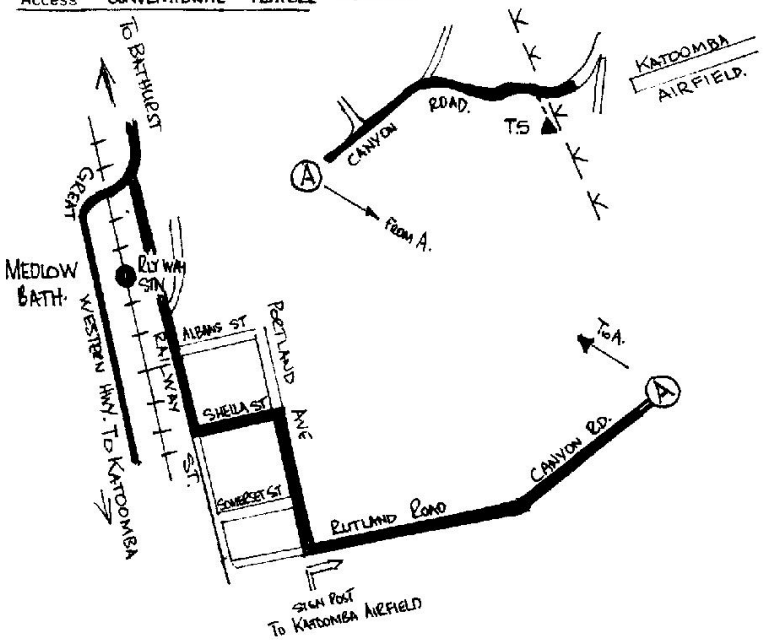

List of Observed Directions:—

Standpoint: Pillar Standpoint:

Station	Direction	Station	Direction
Katoomba TS	168° 00′ 00″		
CARRINGTON CHIMNEY	174° 12′ 19″		
KATOOMBA TOWER	200° 45′ 33″		
CHURCHILL	149° 03′ 20″		

Station	Direction	Station	Direction

D. West, Government Printer, New South Wales — 1976

TS10516 | Print Date: 31/05/2022 18:35 | No Of Pages: 2 | Property of DFSI – Spatial Services