

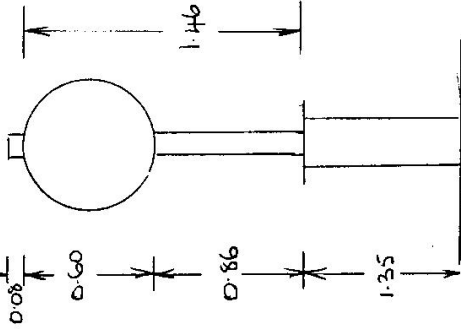
7.5.16

Department of Lands
Integrated Survey of N.S.W.

RECONNAISSANCE and MAINTENANCE REPORT 10438 STATION TS 10438 MT HUNTER(P)

Co: CAMDEN Ph: CAMDEN
Map Sheet: CANOE 1:10000 No: 6422
Inspected by: L.M HAYES Date: 14.3.78
Authority Dept Lands Field Book: PDP 9165

Beacon Diagram Not to Scale



This Trig. Station has been:-
 Note: Cross out word or words which do not apply

1. Completely cleared to permit 360° vision to surrounding Trigs.
2. Cleared by lanes bearing _____ from Trig. Mast
3. Trig. Mast & Vanes have been painted white & black respectively.
4. The Trig. was unpiled/not unpiled, dimensions now being:
 - Description of mark: ROOFTOP BEACON should be explicit, e.g. Steel plug, Brass plug, Bolt, Concrete Pillar
 - Height of mark: 1.35 m ^{above}/_{below} rock/concrete 1.35 m ^{above}/_{below} G.L.
 - Height of Top Vanes to ~~Top mark~~/Top pillar plate 1.46 m Diameter of Vanes (vertical) 0.60 m.
 - Height of Cairn _____ m. Diameter of Cairn _____ m.
 - Length of Mast 1.54 m. (approximate if not unpiled)
5. SSM 22681 set in conc/rock has been placed/~~#~~ 3.704 m. bearing 135 °M from Trig. Mast/pillar
6. A Copper Spike set in conc/~~soil~~ has been placed/~~#~~ 3.231 m. bearing 226 °M from Trig. Mast/pillar
7. A set in conc/soil has been placed/~~td~~ _____ m. bearing _____ °M from Trig. Mast/pillar
8. A set in conc/rock has been placed/~~td~~ _____ m. bearing _____ °M from Trig. Mast/pillar
9. Connection: SSM to Copper Spike 4.956 m. bearing 275 °M
10. Connection: _____ to _____ : _____ m. bearing _____ °M
11. Connection: _____ to _____ : _____ m. bearing _____ °M
12. Connection: _____ to _____ : _____ m. bearing _____ °M
13. Diff. Ht. SSM 22681 is 1.541 m. ^{above}/_{below} pillar plate
14. Diff. Ht. Copper Spike is 1.544 m. ^{above}/_{below} pillar plate
15. Diff. Ht. _____ is _____ m. ^{above}/_{below} _____
16. Diff. Ht. _____ is _____ m. ^{above}/_{below} _____

Prepared by: L. HAYES 13/6/78 Checked: C. STABLEY

Date	Record of Station
12-3-78	Pillar erected
30-7-81	Station visited no change

Department of Lands

0

Integrating Survey of N.S.W.

RECONNAISSANCE and MAINTENANCE REPORT 10438

STATION: TS 10438 MT HUNTER

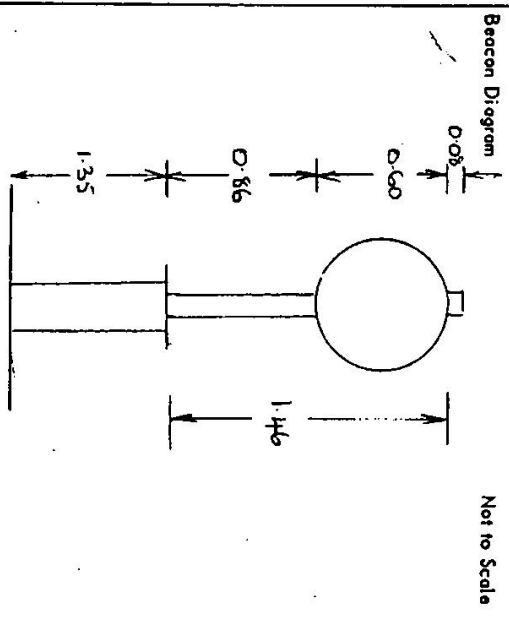
This Trig. Station has been:-

Note: Cross out word or words which do not apply

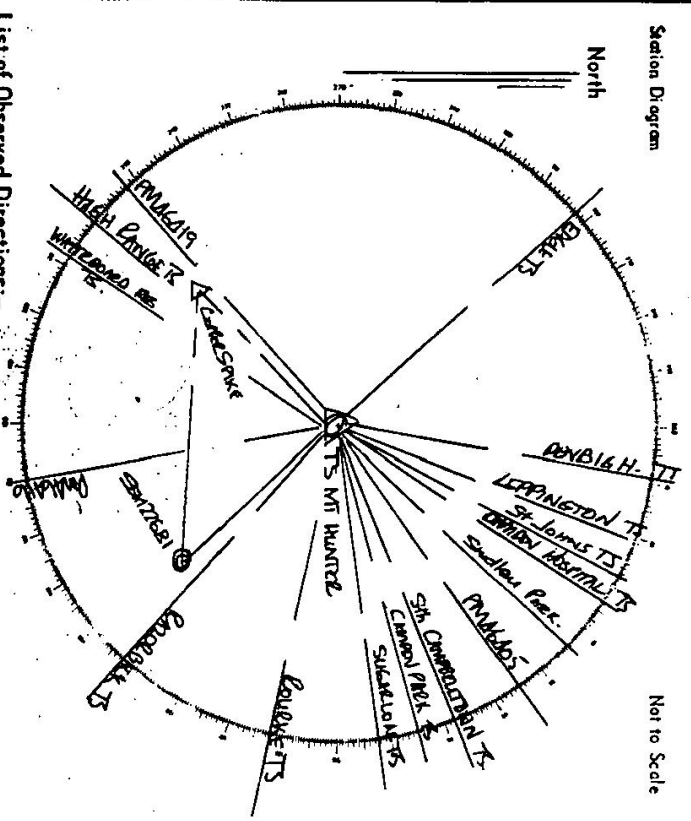
1. Completely cleared to permit 360° vision to surrounding Trigs.
2. Cleared by lanes bearing from Trig. Mast
3. Trig. Mast & Vanes have been painted white & black respectively.
4. The Trig. was unpiled/not unpiled, dimensions now being:
 - Description of mark: ROOFTOP BEACON should be explicit, e.g. Steel plug, Brass plug, Bolt, Concrete Pillar
 - Height of mark: 1.35 m ^{above} ~~below~~ neck/concrete 1.35 m ^{above} ~~below~~ G.L.
 - Height of Top Vanes to ~~Footmark~~ Top pillar plate: 1.45 m Diameter of Vanes (vertical): 0.60m.
 - Height of Cairn: m. Diameter of Cairn: m.
 - Length of Mast: 1.54 m. (approximate if not unpiled)
5. ~~SSM 22681~~ set in conc/rock has been placed/~~at~~ 3.704 m. bearing: 135 °M from Trig. Mast/pillar
6. ~~A Copper Spike~~ set in conc/~~soil~~ has been placed/~~at~~ 3.231 m. bearing: 226 °M from Trig. Mast/pillar
7. A set in conc/soil has been placed/~~at~~ m. bearing: °M from Trig. Mast/pillar
8. A set in conc/rock has been placed/~~at~~ m. bearing: °M from Trig. Mast/pillar
9. Connection: ~~SSM~~ to Copper Spike 4.95 m. bearing: 275 °M
10. Connection: to m. bearing: °M
11. Connection: to m. bearing: °M
12. Connection: to m. bearing: °M
13. Diff. Ht. ~~SSM 22681~~ is 1.544 m. ^{above} ~~below~~ Pillar plate
14. Diff. Ht. Copper Spike is 1.544 m. ^{above} ~~below~~ Pillar plate
15. Diff. Ht. is m. ^{above} ~~below~~
16. Diff. Ht. is m. ^{above} ~~below~~

Prepared by: L WIND 13/1/78 Checked: C STARKEY

Co: CAMDEN Ph: CAMDEN
 Map Sheet: CAMD 1:10000 No: 6422.
 Inspected by: L.M HAYES Date: 14.3.78
 Authority: Dept Lands Field Book: PDP 96



Date	Record of Station
12.2.78	MS erected.
30.7.81	Station visited no change.



List of Observed Directions:-

Station	Direction	Station	Direction
Donbegh P TS	34 00 00	Donbegh P TS	134 00 00
Camden TS	135 08 48.4	Edgars TS	218 43 45.5
Camden West TS	226 58 05.7	St John's Church TS	45 07 55.3
Camden West TS	39 38 22.7	St John's Church TS	37 14 23.1
Camden West TS	75 46 14.6	St John's Church TS	71 49 50.8
Donbegh TS	21 35 57.6	Sutherland TS	78 23 05.3
Leppington TS	36 11 00.5	Robert TS	101 09 57.5
PM46416	170 38 31.5		
High Gate TS	214 49 57.8		
PM46419	221 48 20.3		
PM46405	26 57 10.5		

STATION 10438 TS MT HUNTER (P)

Owners Name:
Current Occupant: Merv BIEFFEN

Address:
Address:

Access ⁴⁻³⁻¹⁹⁷⁸ Conventional Vehicle in dry only. (for approx 2km)
From Camden Post Office, Head South along STH
Argue ST. Turn RIGHT INTO DEWITT LANE/BUEBEERDING ROAD
Follow For approx 2.5kms Turn LEFT INTO FORESTERS ROAD
Follow For approx 3kms (over 1 set of Xroads) to end of road
Turn right into Property "Woodburn" Contact owner
New Biffin (house overnight) who will give directions to
TS.
Approx 10min drive walk where vehicle is left.