

CENTRAL MAPPING AUTHORITY

STATION: **BOLLARD** No.: **1039**

GEODETIC SURVEY OF M.S.W.  
 GEODETIC STATION RECONNAISSANCE and MAINTENANCE REPORT

- Description:
1. Cleared by lanes bearing..... **N 3.1° E 15.5'**..... from Trig. Mast  
 Note: *Cross out word or words which do not apply*
  2. Mast & Vanes have been painted white & black respectively.
  3. The station/~~pillar~~ ~~was~~ ~~unplaced~~/not unplaced/constructed on..... **S 12.19.7.8.**, dimensions now being:  
 Description of mark..... should be explicit, e.g., S/Steel Pillar Plate, Steel plug, Brass plug, Bolt, G.I. Pipe  
 Height of mark..... **1.5**.....m. <sup>above</sup> rock/concrete; Mark is.....m. <sup>above</sup> G.L.  
 Height of Top Vanes to Top Mark/Pillar plate .....m. Diameter of Vanes (vertical).....m.  
 Height of Cairn..... **1.5**.....m. Diameter of Cairn..... **7**.....m. Name Plate found/not found/placed.  
 Length of Mast..... **4.5**.....m. (approximate if not unplaced)
  4. A.....set in conc/rock has been placed/found, bearing.....° M from Mast/Plug/Pillar
  5. A.....set in conc/rock has been placed/found, bearing.....° M from Mast/Plug/Pillar
  6. A.....set in conc/rock has been placed/found, bearing.....° M from Mast/Plug/Pillar
  7. A.....set in conc/rock has been placed/found, bearing.....° M from Mast/Plug/Pillar
  8. Action required:.....

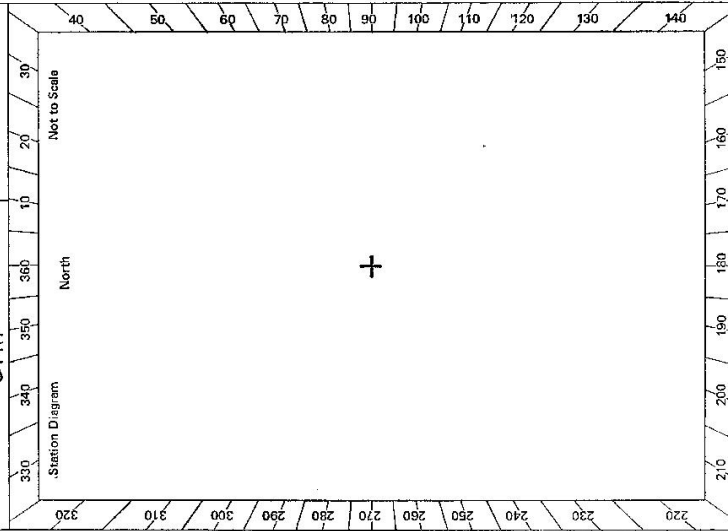
STANDPOINT:

Mark	Direction	Horiz. Distance	Height Difference	Mark	Direction	Horiz. Distance	Height Difference
			above standpt.				above standpt.
			below				below
			above standpt.				above standpt.
			below				below
			above standpt.				above standpt.
			below				below
			above standpt.				above standpt.
			below				below
			above standpt.				above standpt.
			below				below
			above standpt.				above standpt.
			below				below

Prepared by: **MR Miller** 21.12.18 Checked:

Noted on U.T.M. Card

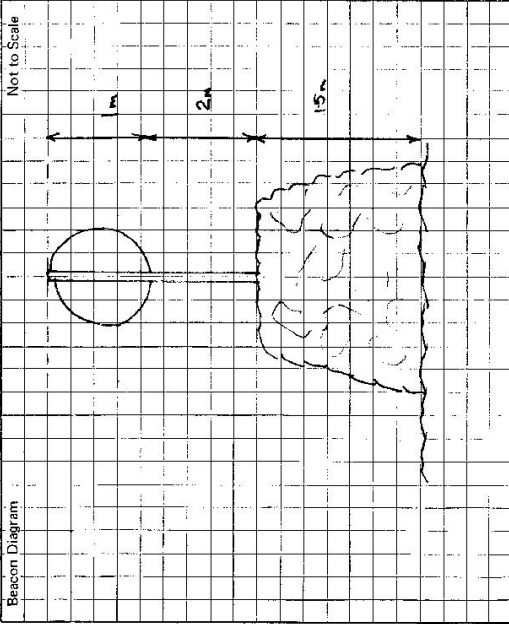
S: 2733-1



Checked

St 2739--2.D. West, Government Printer

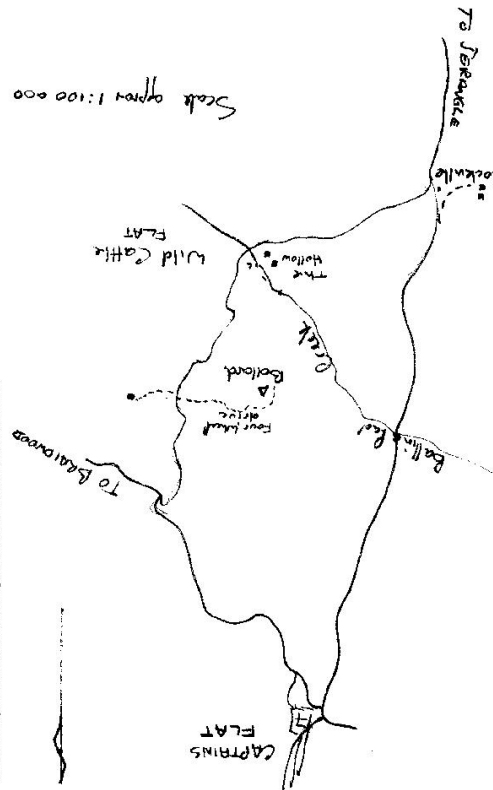
STATION **BOLLARD** 1039



Owner's Name: .....  
 Address: .....  
 Phone: .....

Current Occupant: .....  
 Address: .....  
 Phone: .....

ACCESS  
 Access Report of 5.12.1978 was found suitable/unsuitable.



This section to be completed by officer constructing pillar.

Original station mark found/not found. ....

Description of mark: .....

Original beacon found/not found. ....

Description of beacon: .....

Height Top of Vanes to Top Mark .....m.

Height of mark .....m above rock/conc. ....m above G.L.  
 below below

Diameter of Vanes .....m. Height of Cairn .....m.

Original Beacon has/has not been destroyed by me.

Date

5.12.18. Disposed. [Signature]

Record of Station