

27-10-2

Department of Lands

Integrated survey of N.S.W.

RECONNAISSANCE and MAINTENANCE REPORT

This Trig. Station has been:-

Note: Cross out word or words which do not apply

1. Completely cleared to permit 360° vision to surrounding Trigs.
2. Cleared by lanes bearing..... from Trig. Mast
3. Trig. Mast & Vanes have been painted white & black respectively.
4. The Trig. was unpiled/not unpiled, dimensions now being:

Description of mark **CONCRETE PILLAR WITH HOLE ON TOP** should be explicit, e.g. Steel plug, Brass plug, Ball, Concrete Pillar

Height of mark..... m above ~~rock~~ concrete 1.72 m above G.L.

Height of Top Vanes to Top Mark/Top pillar plate 4.5 m Diameter of Vanes (vertical) 0.60 m.

Height of Cairn..... m. Diameter of Cairn..... m.

Length of Mast..... m. (approximate if not unpiled)

5. A..... set in conc/rock has been placed/td m. bearing.....°M from Trig. Mast/pillar
6. A..... set in conc/soil has been placed/td m. bearing.....°M from Trig. Mast/pillar
7. A..... set in conc/soil has been placed/td m. bearing.....°M from Trig. Mast/pillar
8. A..... set in conc/rock has been placed/td m. bearing.....°M from Trig. Mast/pillar

9. Connection..... to..... m. bearing.....°M

10. Connection..... to..... m. bearing.....°M

11. Connection..... to..... m. bearing.....°M

12. Connection..... to..... m. bearing.....°M

13. Diff. Ht. is..... m. ^{above}/_{below}

14. Diff. Ht. is..... m. ^{above}/_{below}

15. Diff. Ht. is..... m. ^{above}/_{below}

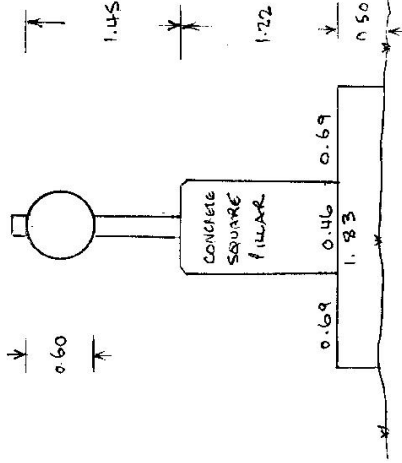
16. Diff. Ht. is..... m. ^{above}/_{below}

Prepared by: S.L. FLETCHER Checked: [Signature]

STATION TS 10370 SILVERDALE (P)
 Co: CAMDEN Ph: WARRAGAMBA
 Map Sheet: WARRAGAMBA No: 9030-III-S
 Inspected by: S.L. FLETCHER Date: 13.10.77
 Authority MWS & DB Field Book: 642/4

Beacon Diagram

Not to Scale



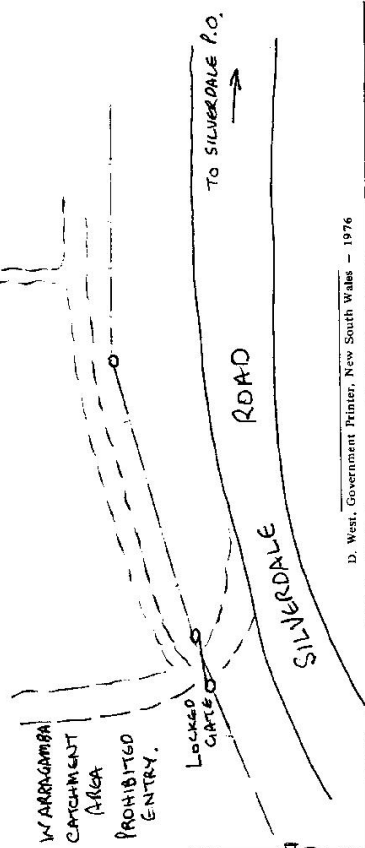
Date

Record of Station


STATION TS 10370 SILVERDALE(P)

Owners Name: WARRAGAMBA CATCHMENT AREA
 Current Occupant:
 Address: PROHIBITED ENTRY
 Address:

13-10-1977
 CONVENTIONAL VEHICLE
 (W/B KEY NECESSARY FOR LOCKED GATE INTO CATCHMENT AREA)
 (W/B BRASS ATTACHMENT NECESSARY ANGLE OBSERVATIONS)
 AT WALLACIA HOTEL TAKE ROAD TOWARDS WARRAGAMBA
 TURN LEFT ALONG SILVERDALE ROAD TOWARDS THE OAKS 0.0KM
 SILVERDALE P.O. 3.3 KM
 TURN RIGHT LOCKED GATE 5.2 KM
 TURN HARD RIGHT FOLLOW TRACK ALONG FENCE.
 NEAR LEFT & DRIVE TO T.S. ALONG TRACK, Δ TS SILVERDALE
 (ABT 193m from fence)



D. West. Government Printer, New South Wales - 1976



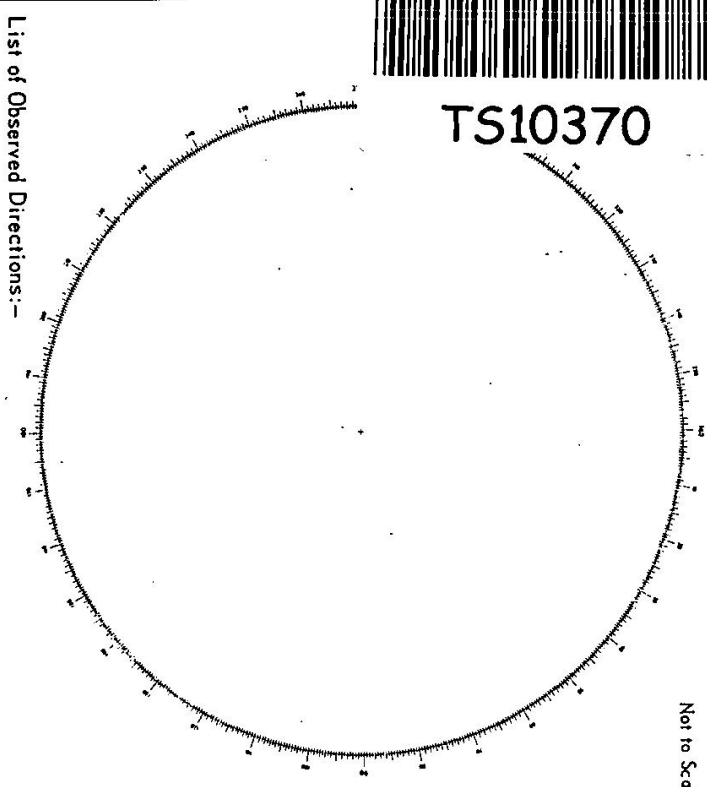
List of Observed Directions:-- SEE HARDCOPE WB 330 WARRAGAMBA T815 LL
 (PROVISIONAL ONLY)

Station	Direction	Station	Direction
TS ANCHAM	81° 15' 24"	TS ERSKINE KNOLL	341° 20' 42"
TS BLACKFERD	61° 54' 02"	TS WARRAGAMBA	354° 54' 10"
TS WOMBAT RIDGE	330° 41' 02"	TS SUNRISE HILL	28° 49' 15"
TS WILD RIDGE	308° 27' 52"	TS MOUNT HENRY	18° 27' 38"
TS WEST POINT	330° 21' 27"	WM H5227	10° 25' 13"
CONT'D			
Station	Direction	Station	Direction
WM H5675	90° 55' 11"	WM 48827	40° 00' 00"
		TS 623 ANCHAM	65° 36' 05.4"
		TS 4729 SUNRISE HILL	14° 05' 52"



TS10370

Not to Scale



List of Observed Directions:-

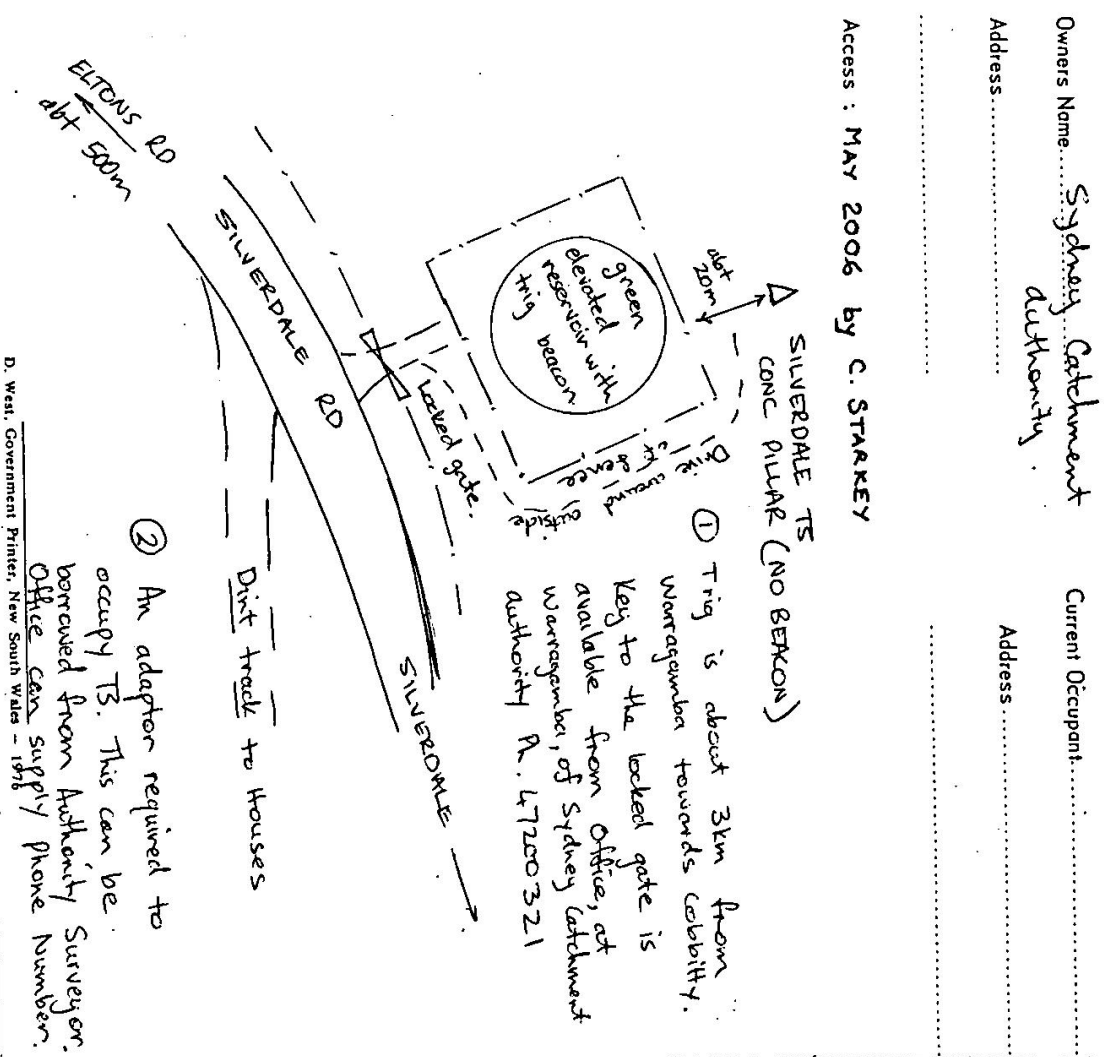
Station	Direction	Station	Direction

STATION TS10370 SILVERDALE (P)

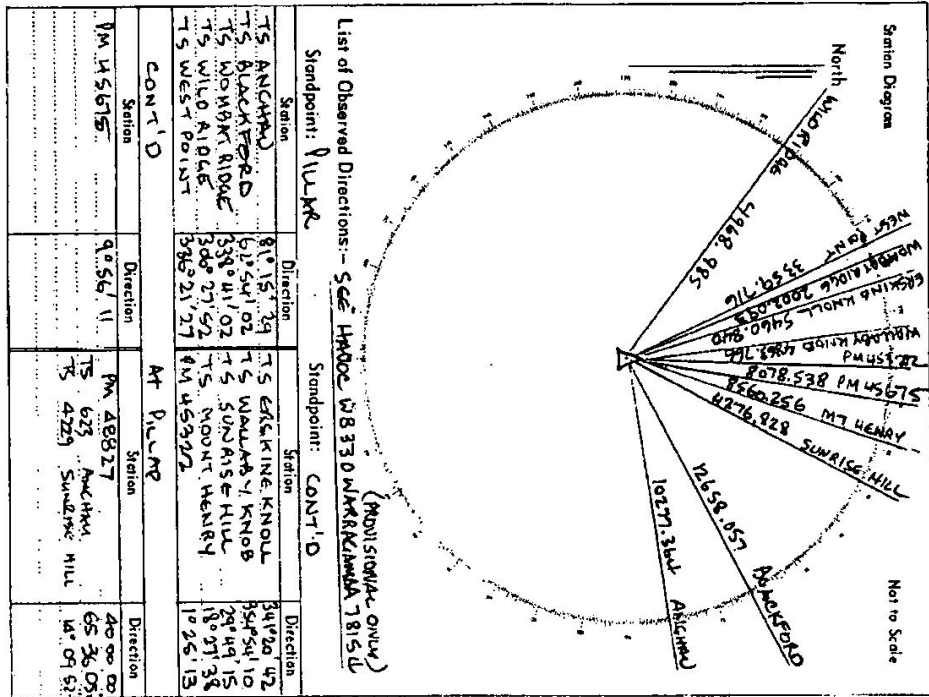
Owners Name: Sydney Catchment Authority Current Occupant:

Address: Address:

Access : MAY 2006 by C. STARKY



D. West Government Printer, New South Wales - 1978



List of Observed Directions - See Handic WB330 WARRAKAMBA 78154
 Standpoint: PULLER (PROV. STATION ONLY)

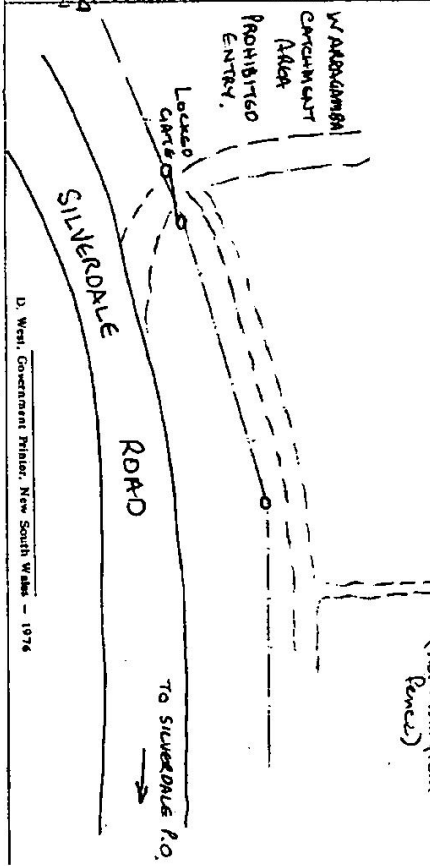
Station	Direction	Station	Direction
TS ANCHORD	81° 15' 29"	TS ERSKINE KNOLL	347° 04' 42"
TS BLACKFORD	62° 54' 02"	TS WALLABY KNOLL	354° 54' 10"
TS MONMOUTH RIDGE	339° 41' 02"	TS SUNNYSIDE HILL	287° 49' 15"
TS WILD RIDGE	308° 27' 52"	TS MOUNT HEARBY	18° 27' 38"
TS WEST POINT	385° 21' 27"	TS WEST POINT	102° 25' 13"

STATION TS 10370 SILVERDALE

Owners Name: WARRAKAMBA CARCUMENT AREA
 Current Occupant: ...
 Address: ...
 Address: ...

13-10-1977
 Access CONVENTIONAL VEHICLE
 (w/b KEY NECESSARY FOR LOCKED GATE INTO CARCUMENT AREA)
 (w/b PASS ATTACHMENT NECESSARY ANGLE OBSERVATIONS)

AT WALLABY HOTEL TAKE ROAD TOWARDS WARRAKAMBA
 TURN LEFT ALONG SILVERDALE ROAD TOWARDS THE OAKS 0.0 KM
 SILVERDALE P.O. 3.3 KM
 TURN RIGHT LOCKED GATE 5.2 KM
 TURN HARD RIGHT FOLLOW TRACK ALONG FENCE.
 VEER LEFT & DRIVE TO T.S. ALONG TRACK
 (ABT 193m FROM FENCE)



Department of Lands

RECONNAISSANCE and MAINTENANCE REPORT

Integratic, Arroyo of N.S.W.

This Trig. Station has been:-

Note: Cross out word or words which do not apply

1. Completely cleared to permit 360° vision to surrounding Trigs.
2. Cleared by lanes bearing..... from Trig. Mast
3. Trig. Mast & Vanes have been painted white & black respectively.
4. The Trig. was unpiled/not unpiled, dimensions now being:

Description of mark: Concrete Pillar WITH Hole IN TOP should be explicit, eg. Steel plug, Brass plug, Bolt, Concrete Pillar

Height of mark: 1.72 m above rock/concrete 1.72 m above G.L.

Height of Top Vanes to Top Mark/Top pillar plate: 1.45 m Diameter of Vanes (vertical): 9.6 cm.

Height of Cairn..... m. Diameter of Cairn..... m.

Length of Mast..... m. (approximate if not unpiled)

5. A. set in conc/rock has been placed/Id m. bearing °M from Trig. Mast/pillar
6. A. set in conc/soil has been placed/Id m. bearing °M from Trig. Mast/pillar
7. A. set in conc/soil has been placed/Id m. bearing °M from Trig. Mast/pillar
8. A. set in conc/rock has been placed/Id m. bearing °M from Trig. Mast/pillar
9. Connection..... to..... m. bearing..... °M
10. Connection..... to..... m. bearing..... °M
11. Connection..... to..... m. bearing..... °M
12. Connection..... to..... m. bearing..... °M
13. Diff. Ht. m. above below
14. Diff. Ht. m. above below
15. Diff. Ht. m. above below
16. Diff. Ht. m. above below

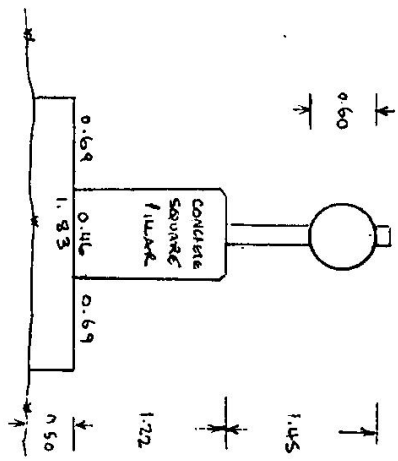
Prepared by: S.L. FUECHNER Checked: [Signature]

STATION TS 10370 SILVERDALE (I)

Co: CAMDEN	Ph: WARRACAMBA	No: 9030-11-S
Map Sheet: WARRACAMBA	Inspected by: S.L. FUECHNER	Date: 13.10.77
Authority: MWS & DB	Field Book: 642/4	

Beacon Diagram

Not to Scale



Record of Station

Date	Record of Station