

Department of Lands

RECONNAISSANCE and MAINTENANCE REPORT 10153 STATION

CARAWATHA (P)

This Trig. Station has been:

Note: Cross out word or words which do not apply

1. Completely cleared to permit 360° vision to surrounding Trigs.

2. Cleared by ~~lines-bearing~~ from Trig-Mast

3. Trig. Mast & Vanes have been painted white & black respectively.

4. The Trig. was ~~unpiled~~/not unpiled, dimensions now being:

Description of mark ~~CONCRETE~~ PILLAR should be explicit, e.g. Steel plug, Brass plug, Ball, Concrete Pillar

Height of mark 1.23 m ^{above} ~~below~~ rock, concrete 1.23 m ^{above} ~~below~~ G.L.

Height of Top Vanes to Top-Mark/Top pillar plate 1.47 m Diameter of Vanes (vertical) 0.60 m.

Height of Cairn m. Diameter of Cairn m.

Length of Mast 1.53 m. (approximate if not unpiled)

5. A GP set in conc/rock has been placed ~~at~~ 2.794 m, bearing 210.0°M from Trig. Mast/pillar

6. A CS set in conc/soil has been placed ~~at~~ 3.298 m, bearing 293.0°M from Trig. Mast/pillar

7. A set in conc/soil has been placed ~~at~~ m, bearing °M from Trig. Mast/pillar

8. A set in conc/rock has been placed ~~at~~ m, bearing °M from Trig. Mast/pillar

9. Connection GP to CS 4.048 m, bearing 336.0°M

10. Connection to m, bearing °M

11. Connection to m, bearing °M

12. Connection to m, bearing °M

13. Diff. Ht. GP is 1.358 m, ^{above} ~~below~~ PILLAR PLATE

14. Diff. Ht. CS is 1.425 m, ^{above} ~~below~~ PILLAR PLATE

15. Diff. Ht. is m, ^{above} ~~below~~

16. Diff. Ht. is m, ^{above} ~~below~~

Prepared by: *R. Lox* Checked: *W. K. K. K.*

Co: ROXBURGH Ph: JEDBURGH

Map Sheet: No:

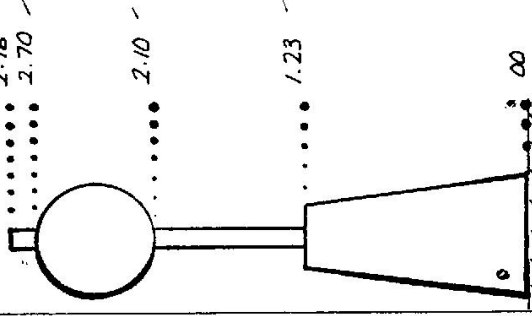
Inspected by: W.A. WATKINS

Date: Nov 1975

Authority ORANGE I.S.O.

Field Book: PR 668

Beacon Diagram Not to Scale



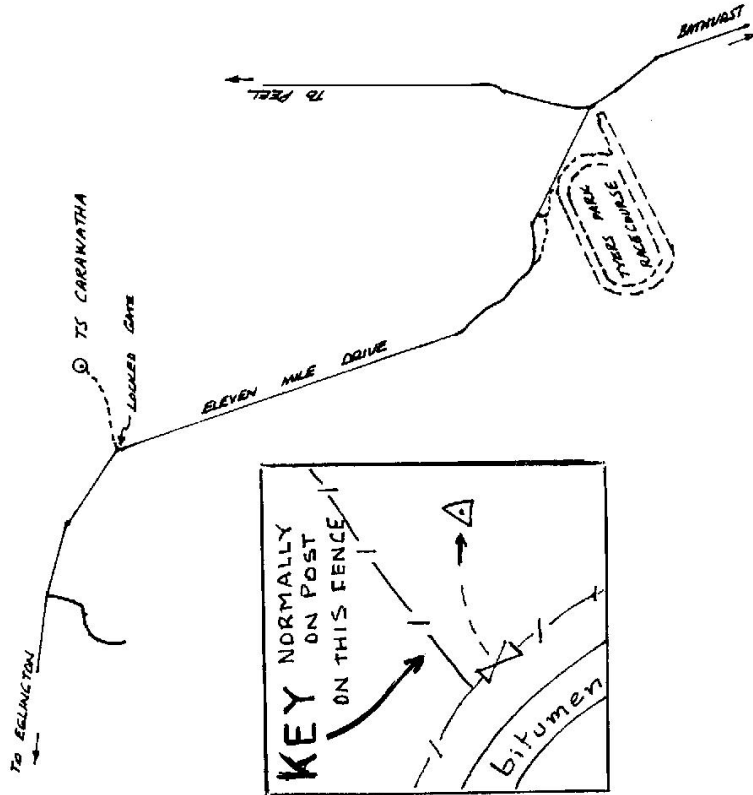
Date: Record of Station

OCT 75 PILLAR ERECTED

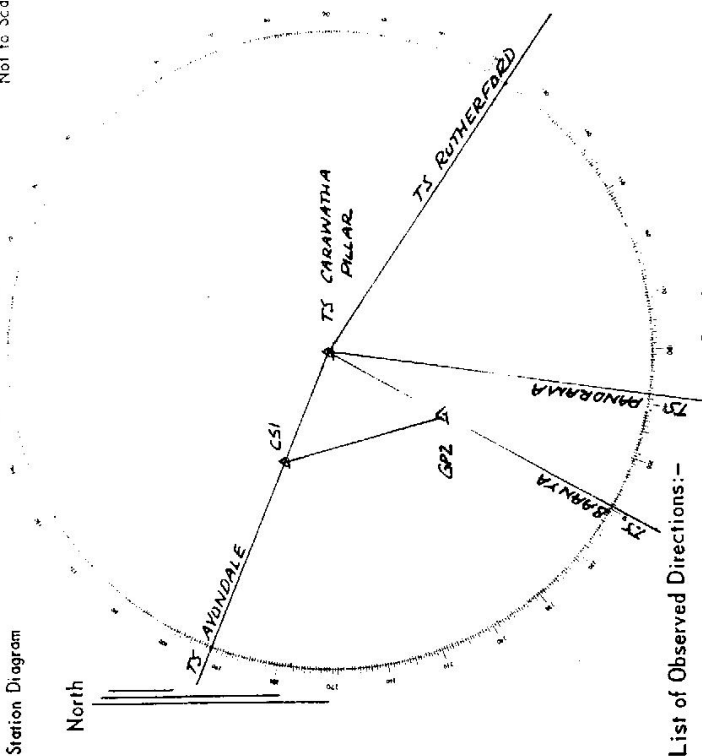
STATION TS 10153 CARAWATHA

Owners Name: PINE HILLS BATHURST PTY LTD Current Occupant: M.T. THOMPSON
 Address: % H.T. THOMPSON " PINE HILLS " PEEL ROAD
 " PINE HILLS " BATHURST 371581 BATHURST

NOV 1975
 DO FROM NELSO TAKE SOPALA ROAD (GILMOUR ST)
 0.7 HWY TRINITY CHURCH ON RIGHT
 1.7 ROAD JUNCTION TAKE LEFT ROAD TO ELLINGTON
 5.3 GATE (LOCKED) ON RIGHT AT CORNER
 TRIG VISIBLE. KEY CAN BE OBTAINED FROM OWNER



Not to Scale



List of Observed Directions:-

Standpoint:		PILLAR	
Station	Direction	Station	Direction
AVINDALE TS	359 59 60		
CSI	0 00 00		
GP2	277 12 28.7		
Standpoint:		GP2	
Station	Direction	Station	Direction
RAANYA TS	359 59 60		
CSI	126 01 49		