

Department of Lands  
 Integration of N S W  
 RECONNAISSANCE and MAINTENANCE REPORT (10146) STATION DURHAM COURT (P)  
 Co: ROXBURGH Ph: MELBOURNE  
 Map Sheet: No:  
 Inspected by: W.A. MATHEWS Date: Nov 75  
 Authority: DONALD LBO. Field Book: PR/ 668  
 Beacon Diagram Not to Scale

This Trig. Station has been:-  
 Note: Cross out word or words which do not apply

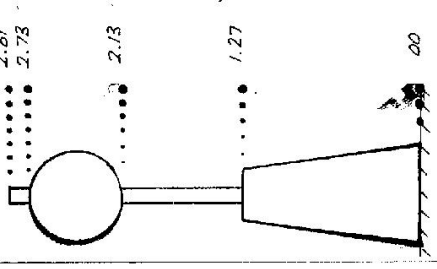
- 1. Completely cleared to permit 360° vision to surrounding Trigs.
- 2. Cleared by James bearing from Trig--Mast--
- 3. Trig. Mast & Vanes have been painted white & black respectively.
- 4. The Trig. was applied not unplied, dimensions now being:

Description of mark: CONCRETE PILLAR should be explicit, e.g. Steel plug, Brass plug, Bolt, Concrete Pillar  
 Height of mark: 1.27 m above rock/concrete 1.27 m above below G.L.  
 Height of Top Vanes to Top Mark/ Top pillar plate: 1.46 m Diameter of Vanes (vertical): 0.60 m.  
 Height of Cairn: m. Diameter of Cairn: m.

- 5. A. 60 set in conc/rock has been placed at 2.872 m, bearing 297.0°M from Trig. Mast/pillar
- 6. A. 65 set in conc/soil has been placed at 3.185 m, bearing 318.0°M from Trig. Mast/pillar
- 7. A. set in conc/soil has been placed/d ..... m. bearing .....°M from Trig. Mast/pillar
- 8. A. set in conc/rock has been placed/d ..... m. bearing .....°M from Trig. Mast/pillar

- 9. Connection: 65 to 60 : 3.873 m, bearing: 185.7°M
- 10. Connection: to ..... m. bearing .....°M
- 11. Connection: to ..... m. bearing .....°M
- 12. Connection: to ..... m. bearing .....°M
- 13. Diff. Ht. SP is 1.503 m, above below PLATE, PLATE
- 14. Diff. Ht. OS is 1.523 m, above below PLATE, PLATE
- 15. Diff. Ht. is ..... m. above below
- 16. Diff. Ht. is ..... m. above below

Prepared by: *[Signature]* Checked: *[Signature]*

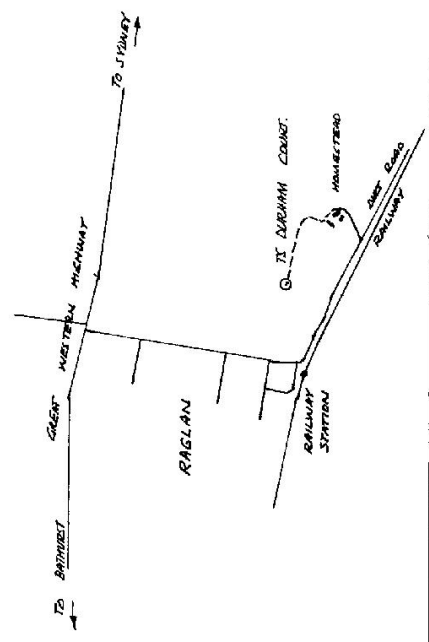
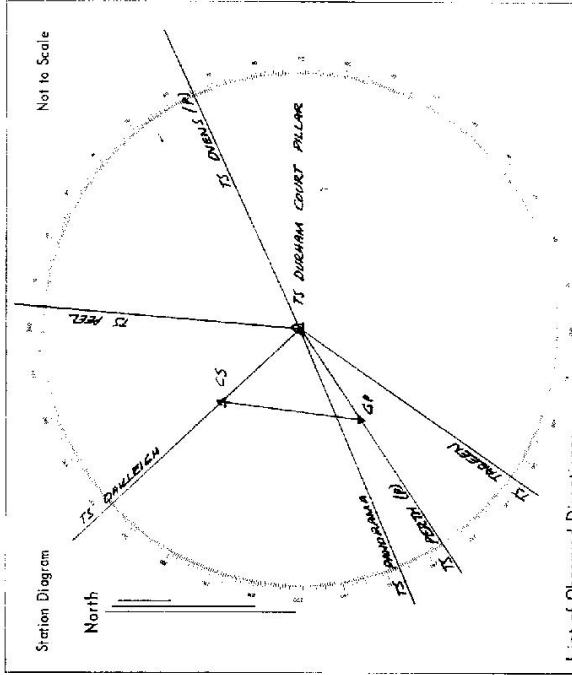


Date: 10/75  
 10/75  
 Record of Station: PILLAR ERRECTED. 2nd course connection to AMO.

STATION 10146 DURHAM COURT (1)

Owners Name: GADREY, S.A.  
 Address: DURHAM COURT  
 RAGLAN.  
 Current Occupant: \_\_\_\_\_  
 Address: \_\_\_\_\_  
 Address: \_\_\_\_\_

Access Nov 1976  
 OO RAGLAN RAILWAY STATION. TAKE DIRT ROAD TO EAST ON LEFT OF RAILWAY LINE  
 0.75 GRID ON LEFT ENTRANCE TO DURHAM COURT. OVER GRID FOLLOW DRIVEWAY, & FIRST HOUSE & JUNCT TO R. ADVISABLE TO CALL AT HOUSE ESPECIALLY DURING FREE PERIOD.



List of Observed Directions:-

Standpoint:		ALLAR	
Station	Direction	Station	Direction
		DUMS (N)	359 53 66
		GP	170 58 54.5
		CS	235 12 56.8
Standpoint:		CS	
Station	Direction	Station	Direction
		DURHAM TS	329 50 60
		DURHAM COURT TS (N)	166 40 40
		GP	224 52 17